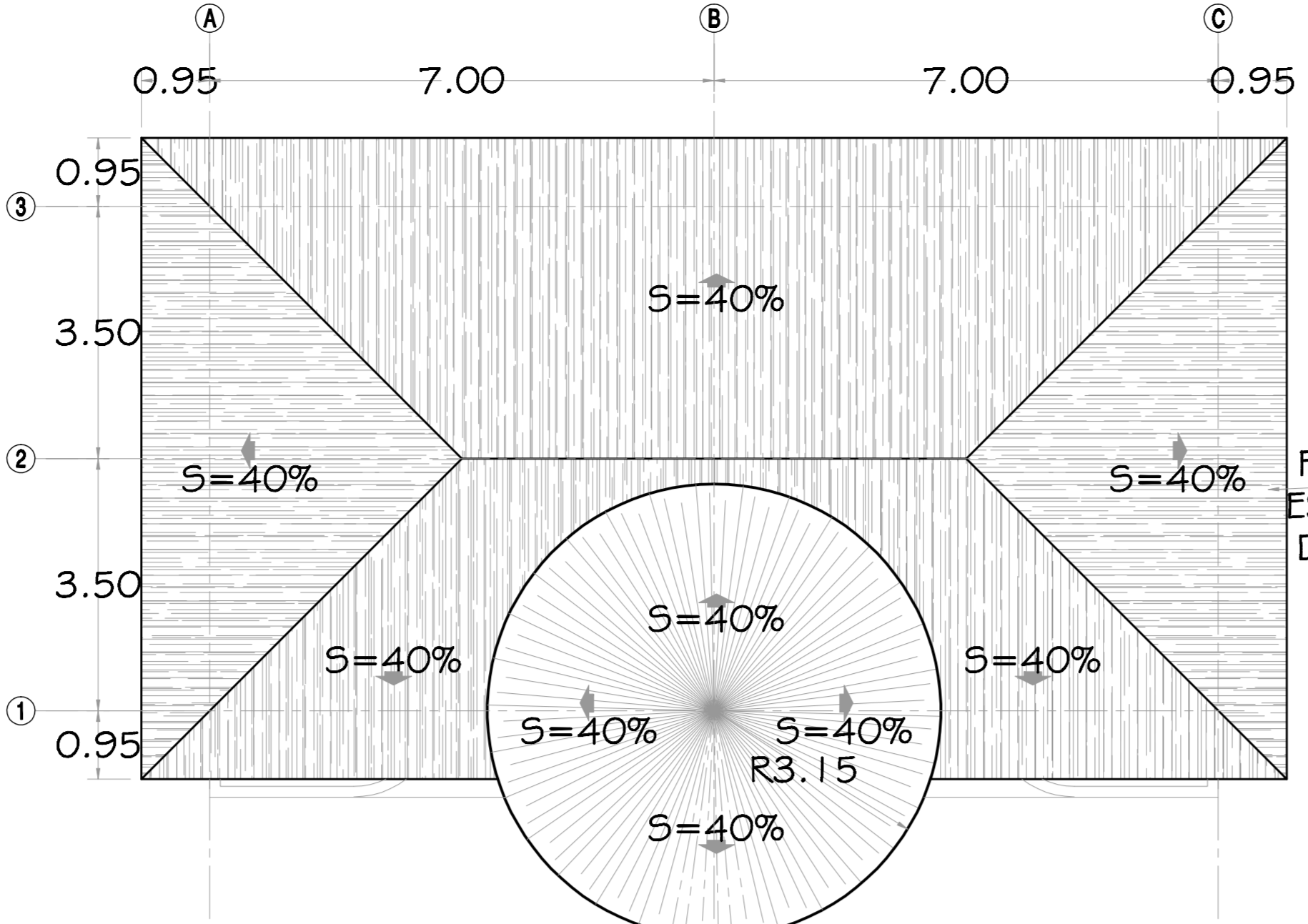
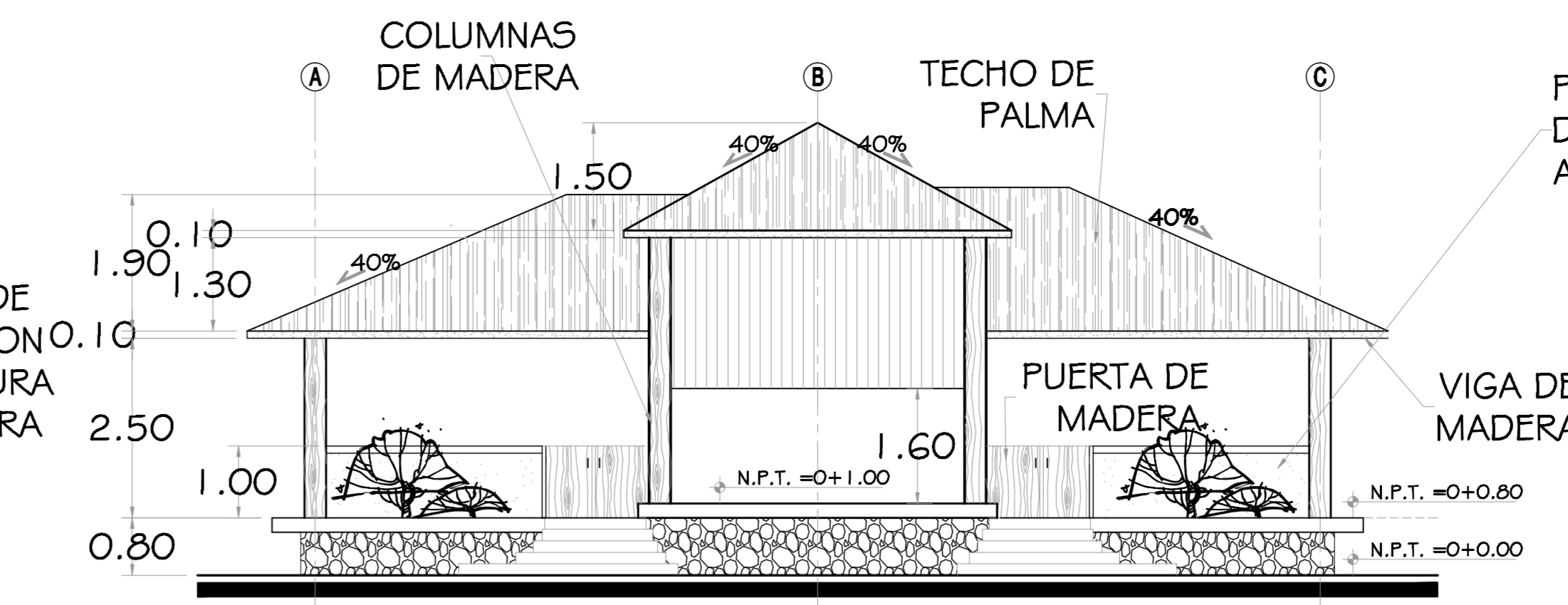


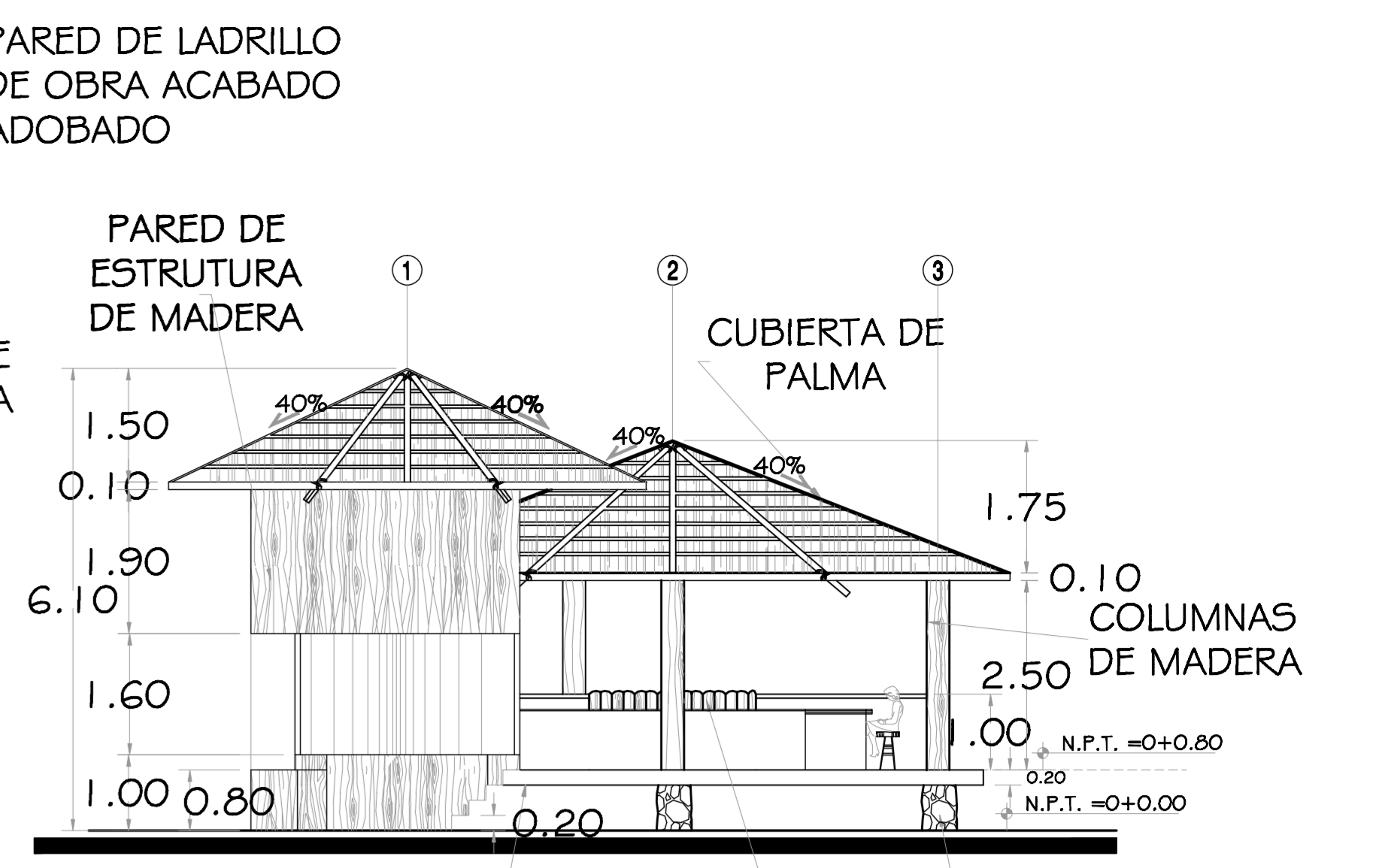
PLANTA ARQUITECTONICA TALLERES Y VENTAS  
ESC. 1:75



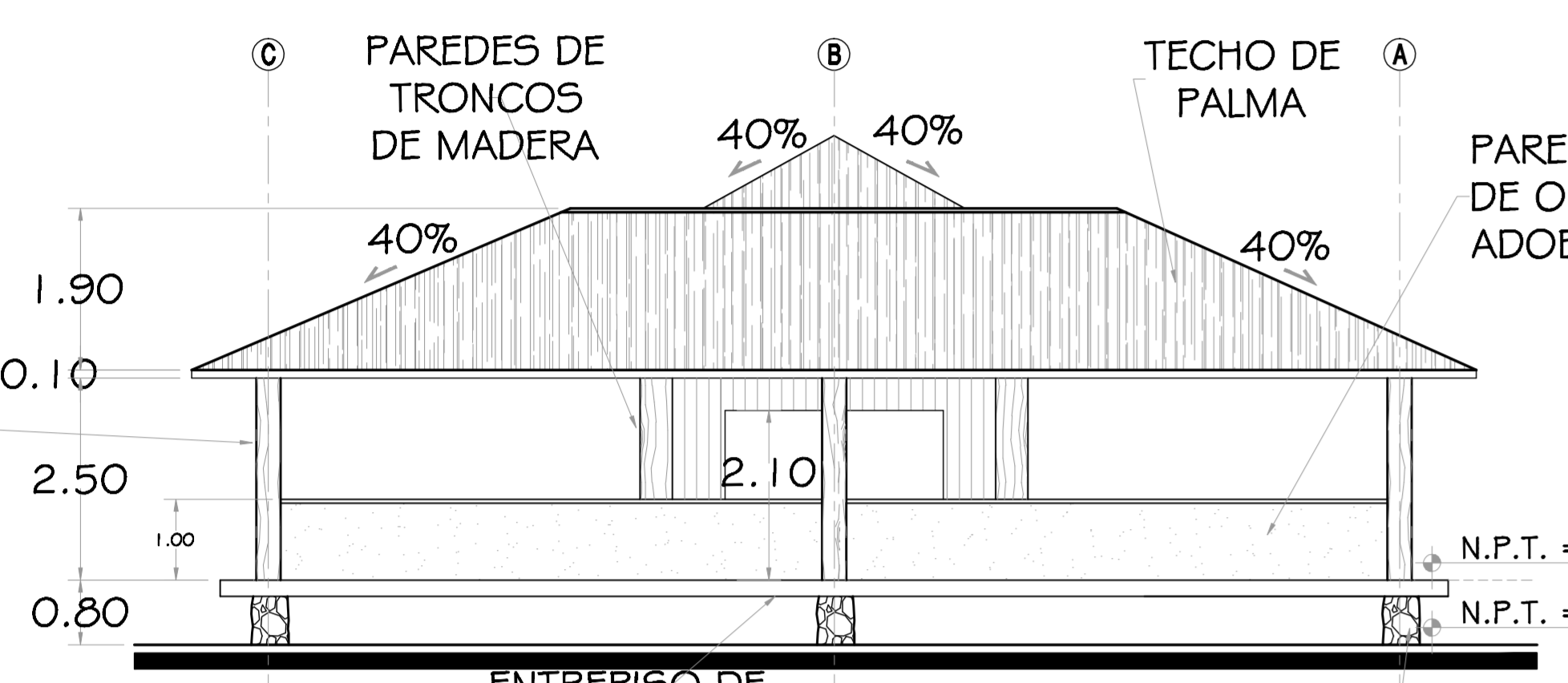
PLANTA DE TECHOS DE TALLERES Y VENTAS  
ESC. 1:75




ELEVACIÓN ESTE DE TALLERES Y VENTAS  
ESC. 1:75



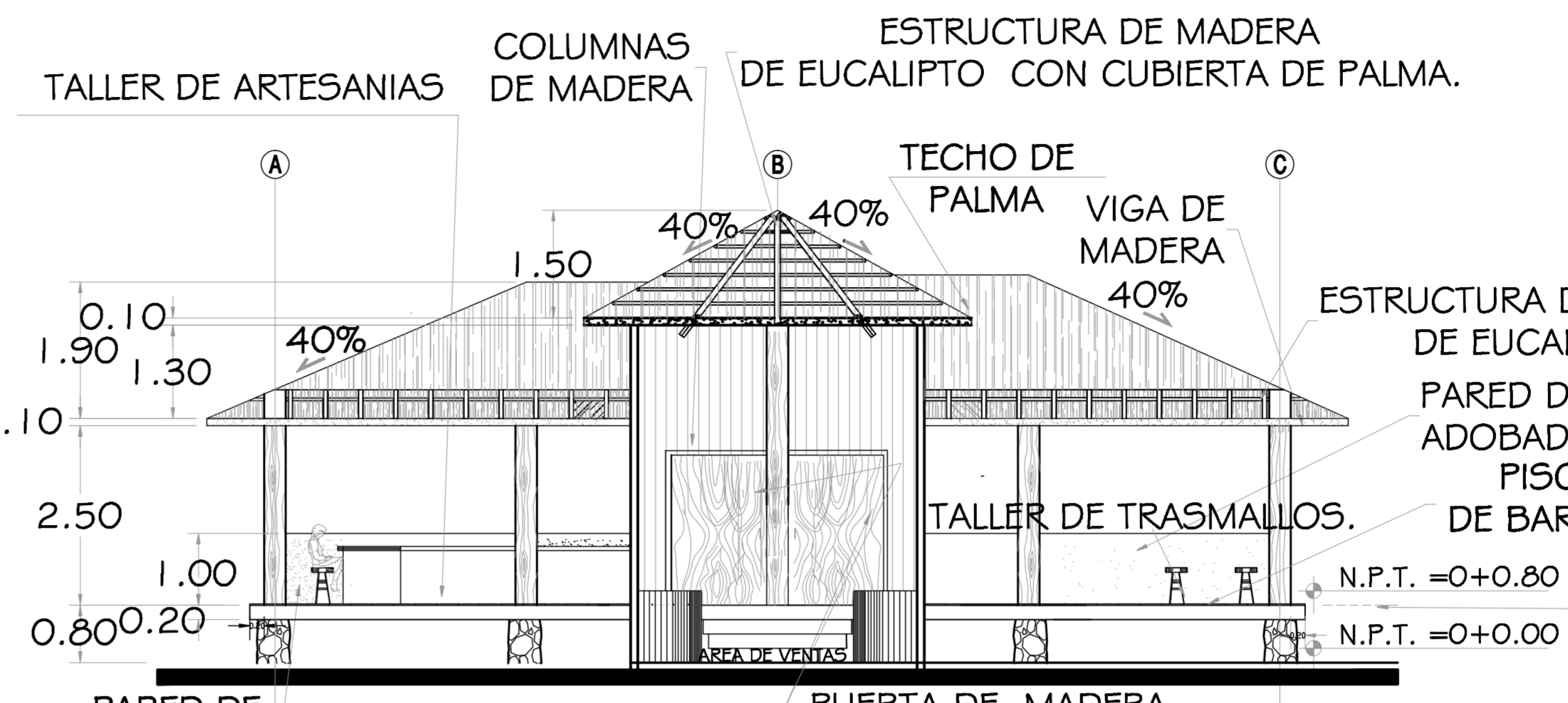
SECCION 1-1 TALLERES Y VENTAS.  
ESC. 1:75



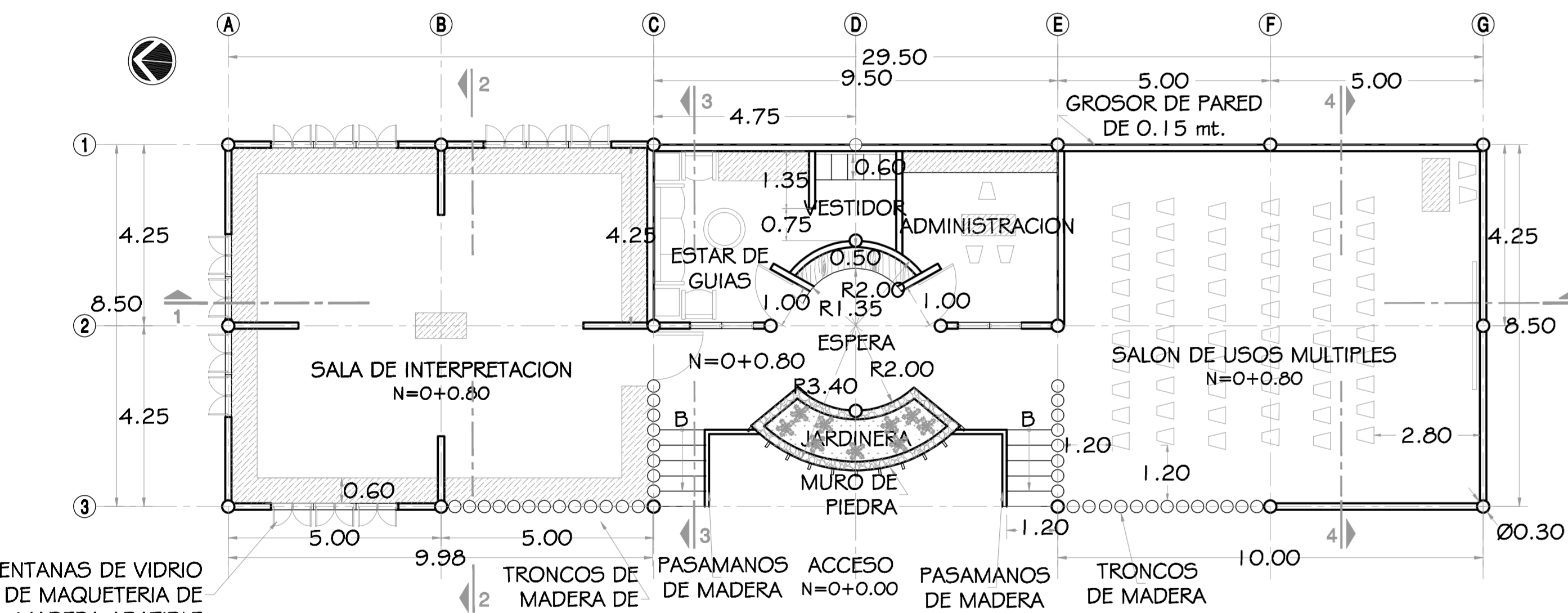
ELEVACIÓN OESTE DE TALLERES Y VENTAS  
ESC. 1:75



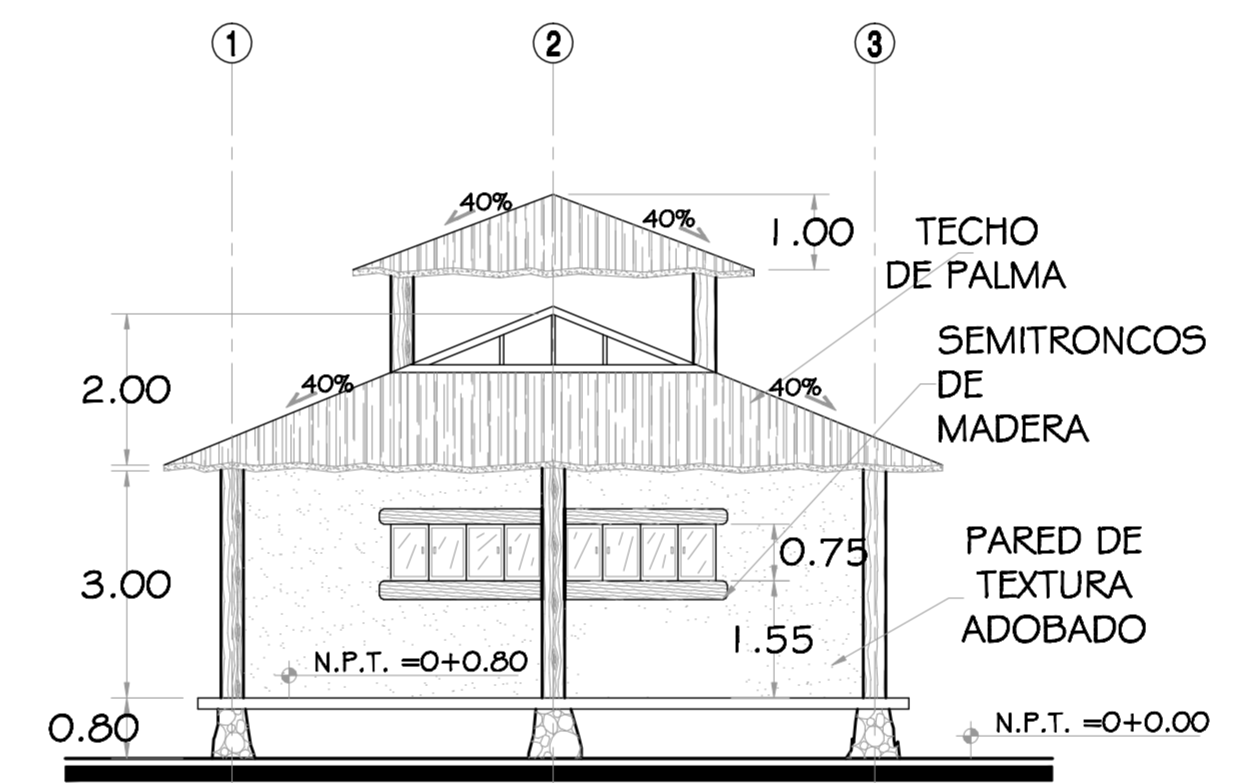
ELEVACIÓN NORTE DE TALLERES Y VENTAS  
ESC. 1:75



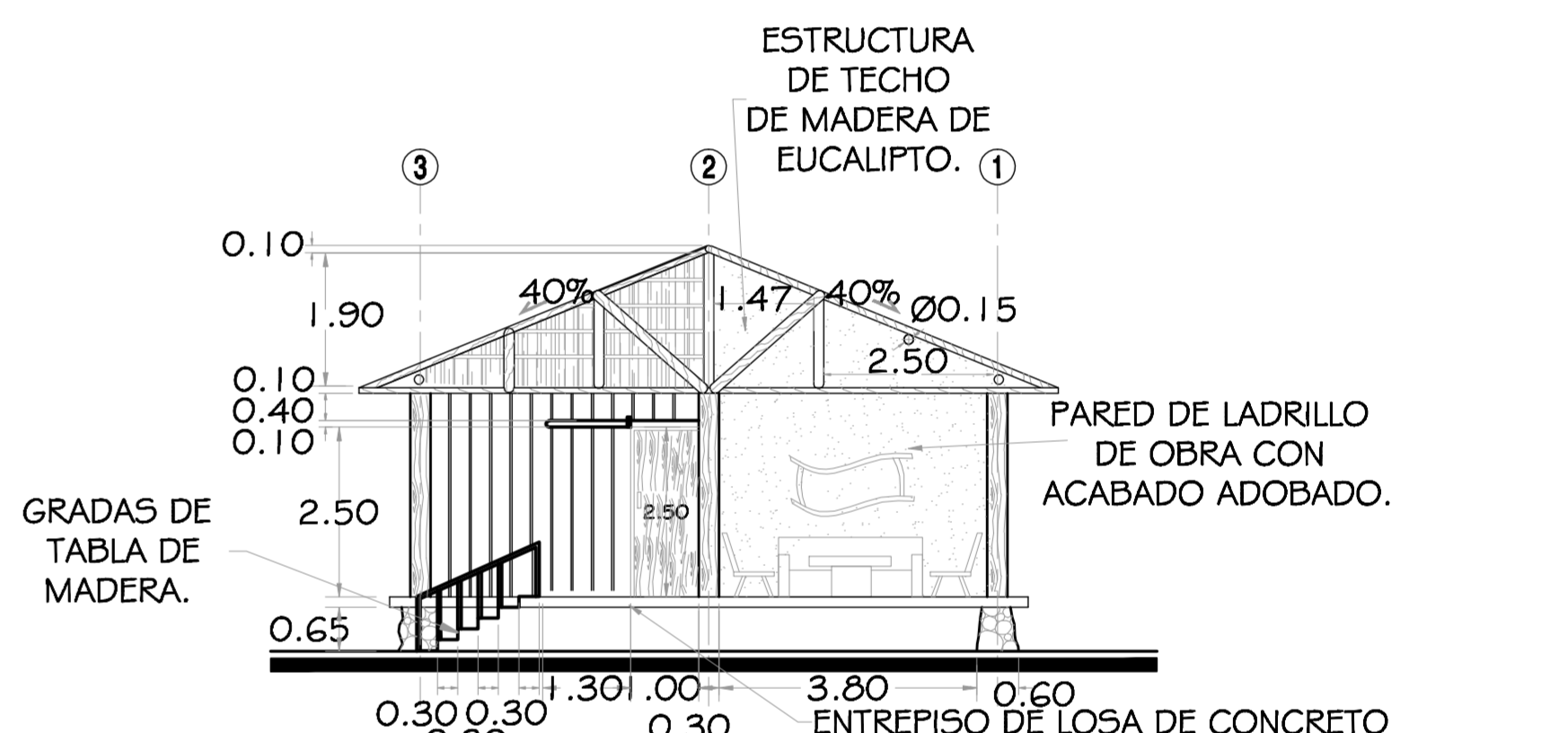
SECCION 2-2 TALLERES Y VENTAS.  
ESC. 1:75



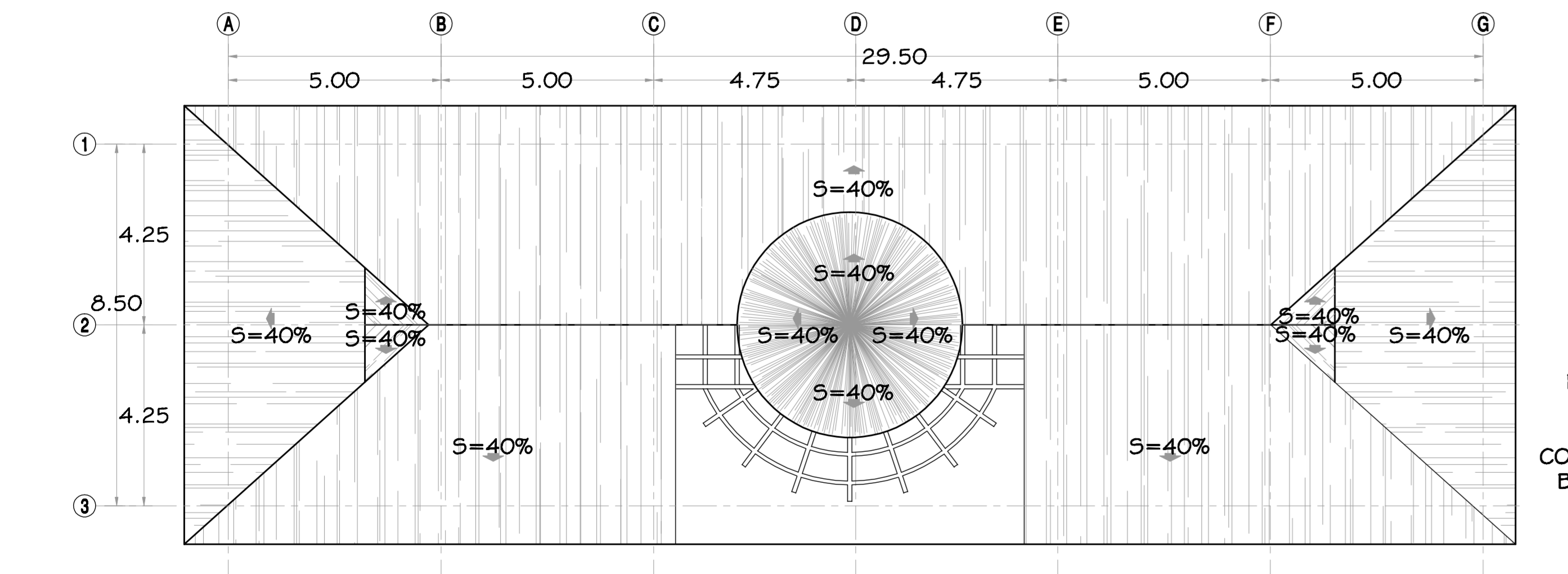
PLANTA ARQUITECTONICA SALA DE INTERPRETACION Y SALON DE USOS MULTIPLES  
ESC. 1:100



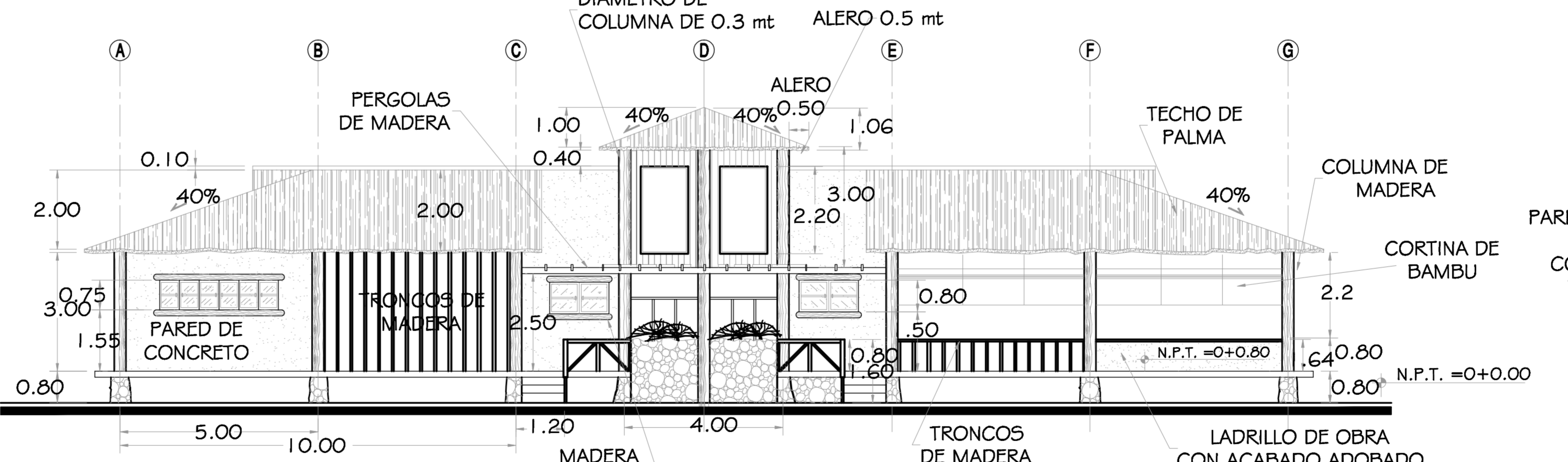
ELEVACIÓN NORTE DE SALA DE INTERPRETACION  
ESC. 1:100



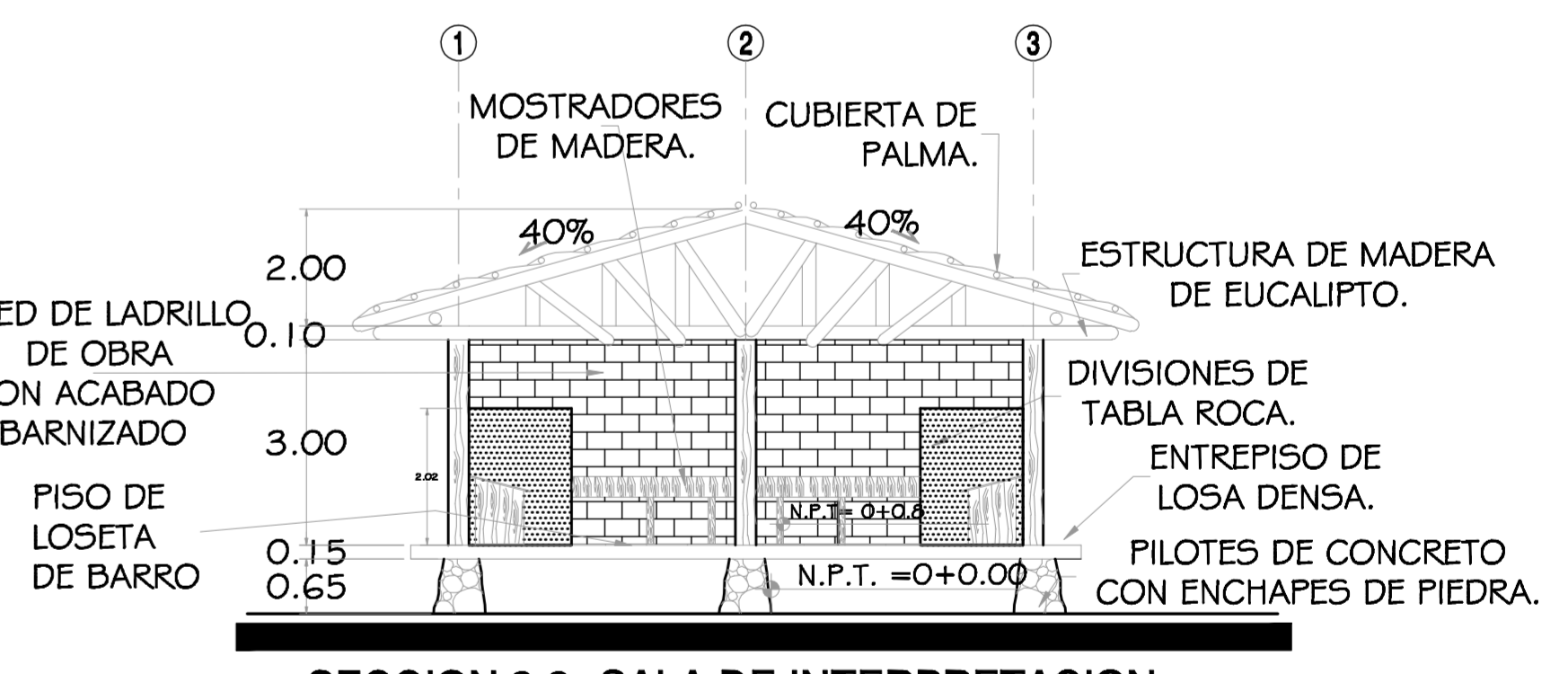
SECCION 3-3 ADMINISTRACION, SALA DE INTERPRETACION Y SALON DE USOS MULTIPLES  
ESC. 1:100



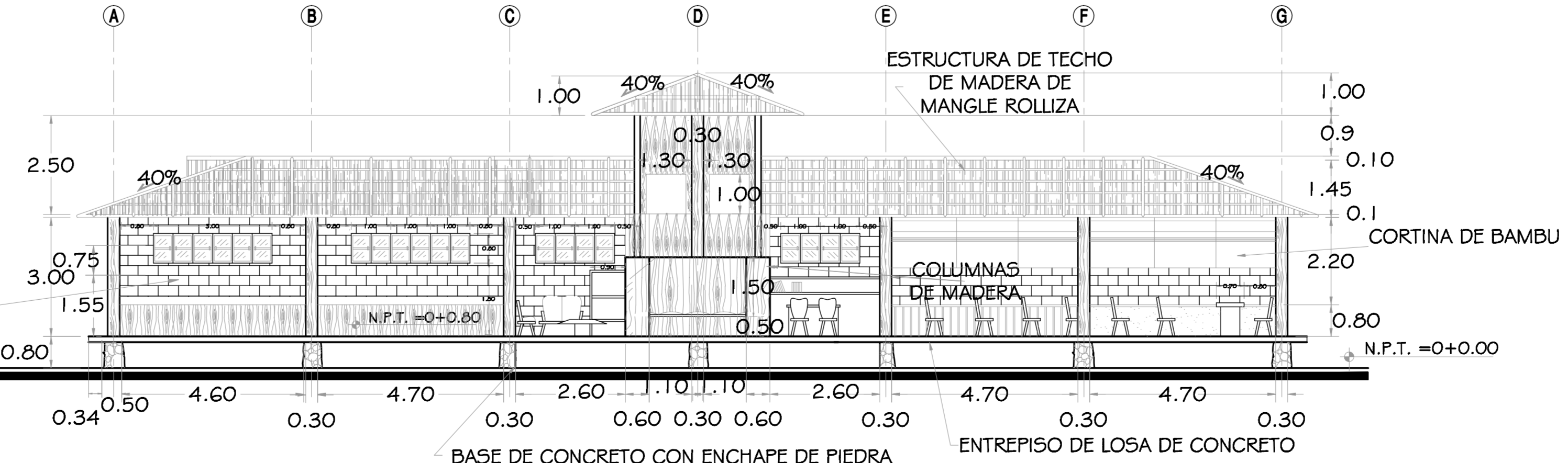
PLANTA DE TECHOS SALA DE INTERPRETACION Y SALON DE USOS MULTIPLES  
ESC. 1:100



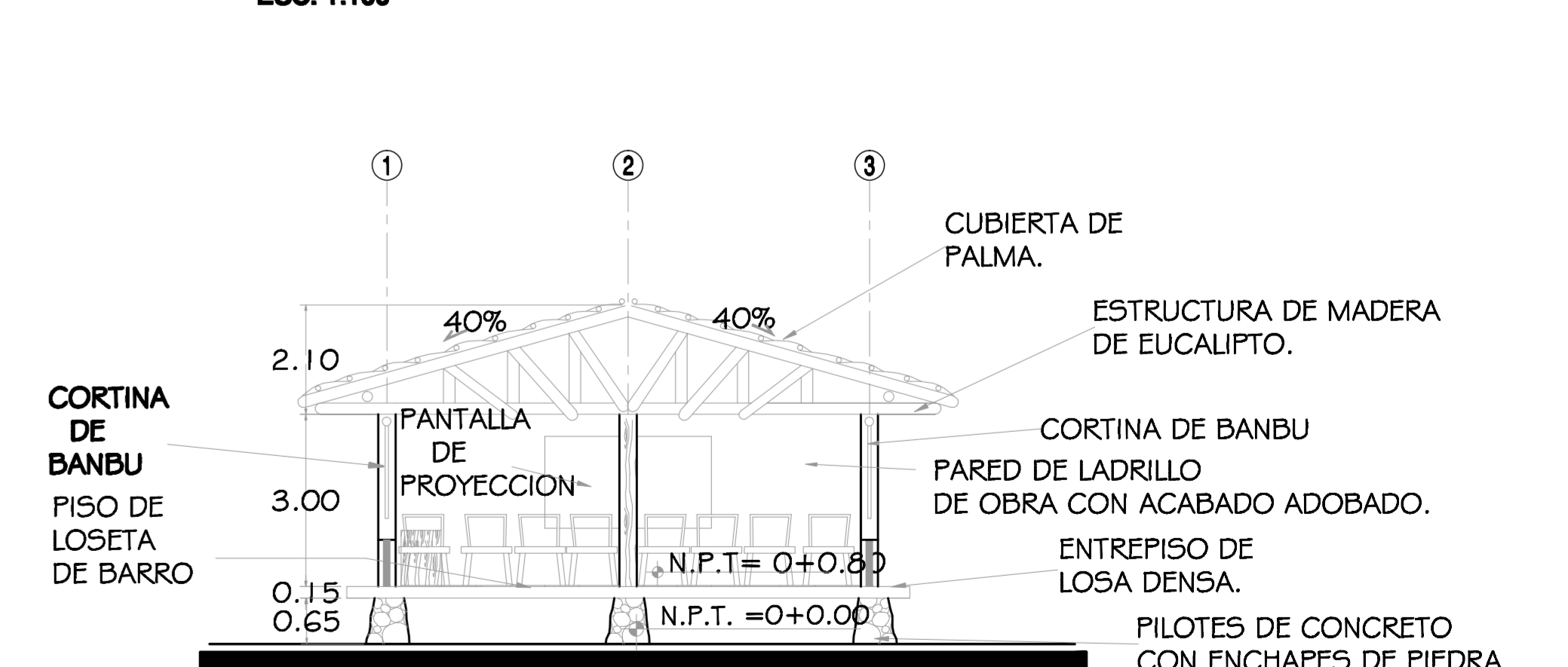
ELEVACIÓN OESTE DE SALA DE INTERPRETACION Y SALON DE USOS MULTIPLES  
ESC. 1:100



SECCION 2-2 SALA DE INTERPRETACION  
ESC. 1:100

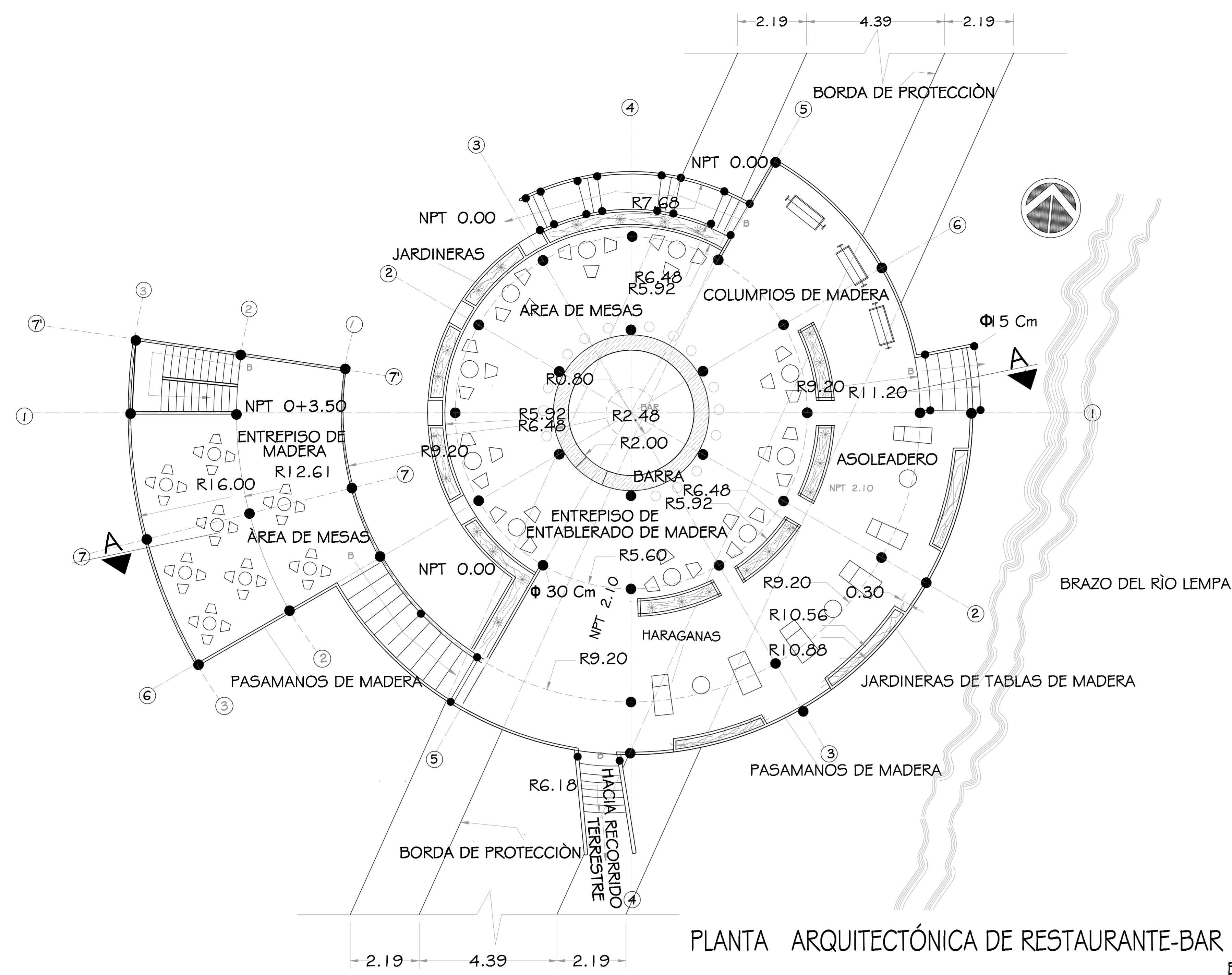


SECCION "1-1" SALA DE INTERPRETACION Y SALON DE USOS MULTIPLES  
ESC. 1:100

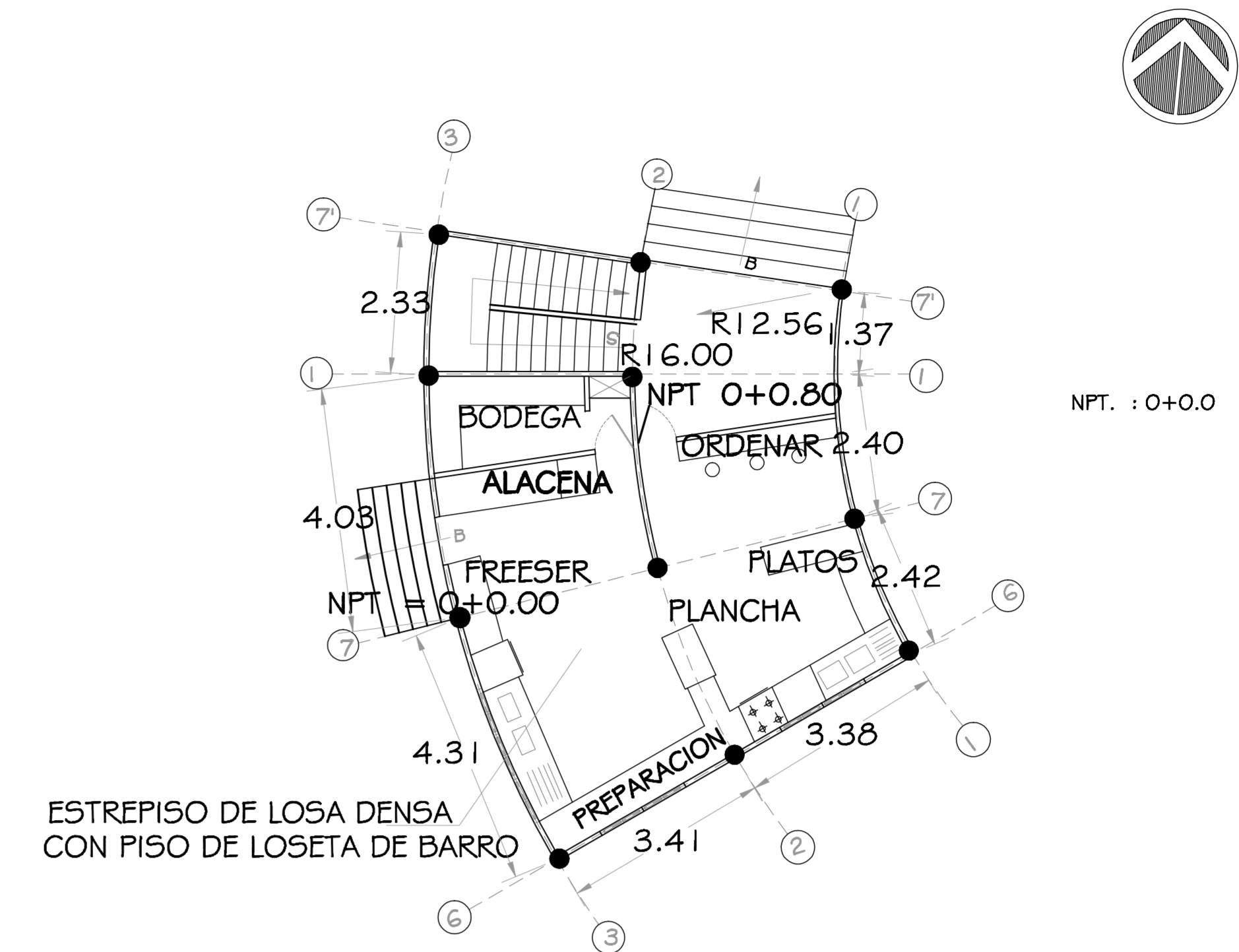


SECCION 4-4 SALA DE USOS MULTIPLES  
ESC. 1:100

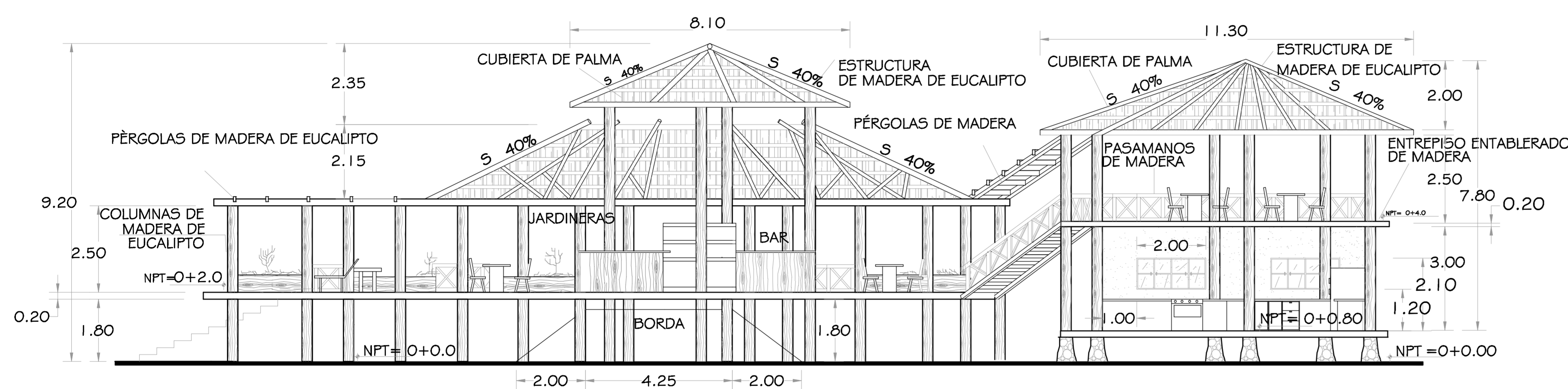




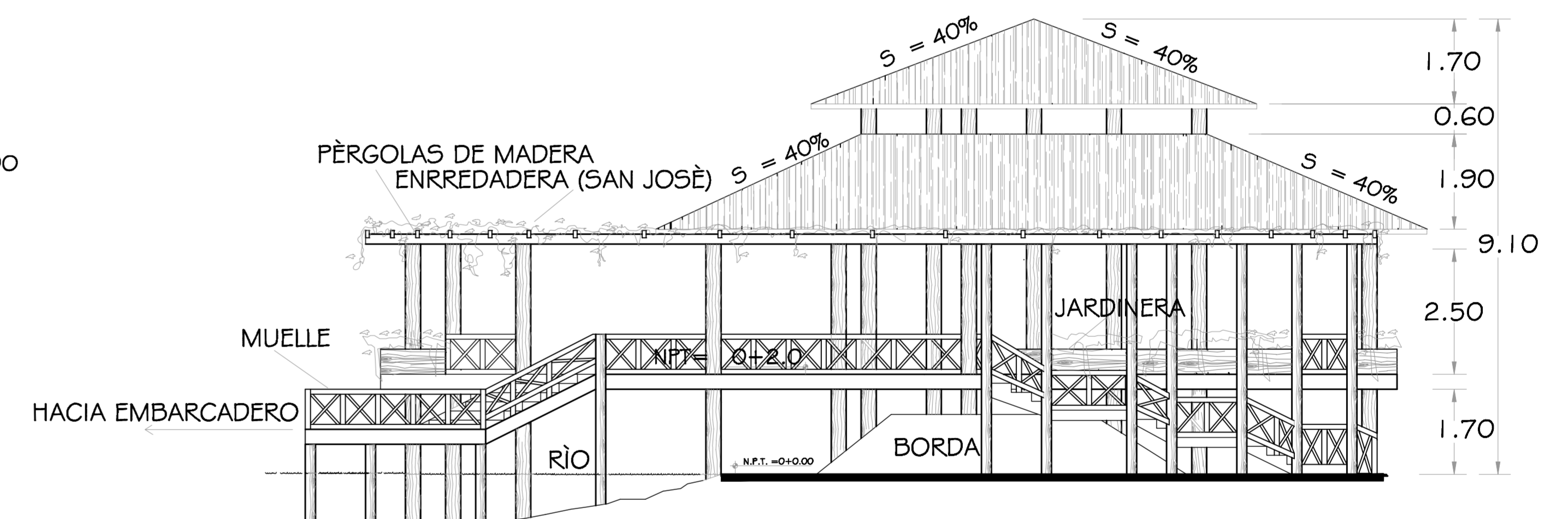
PLANTA ARQUITECTÓNICA DE RESTAURANTE-BAR NIVEL 2  
ESCALA 1 : 75



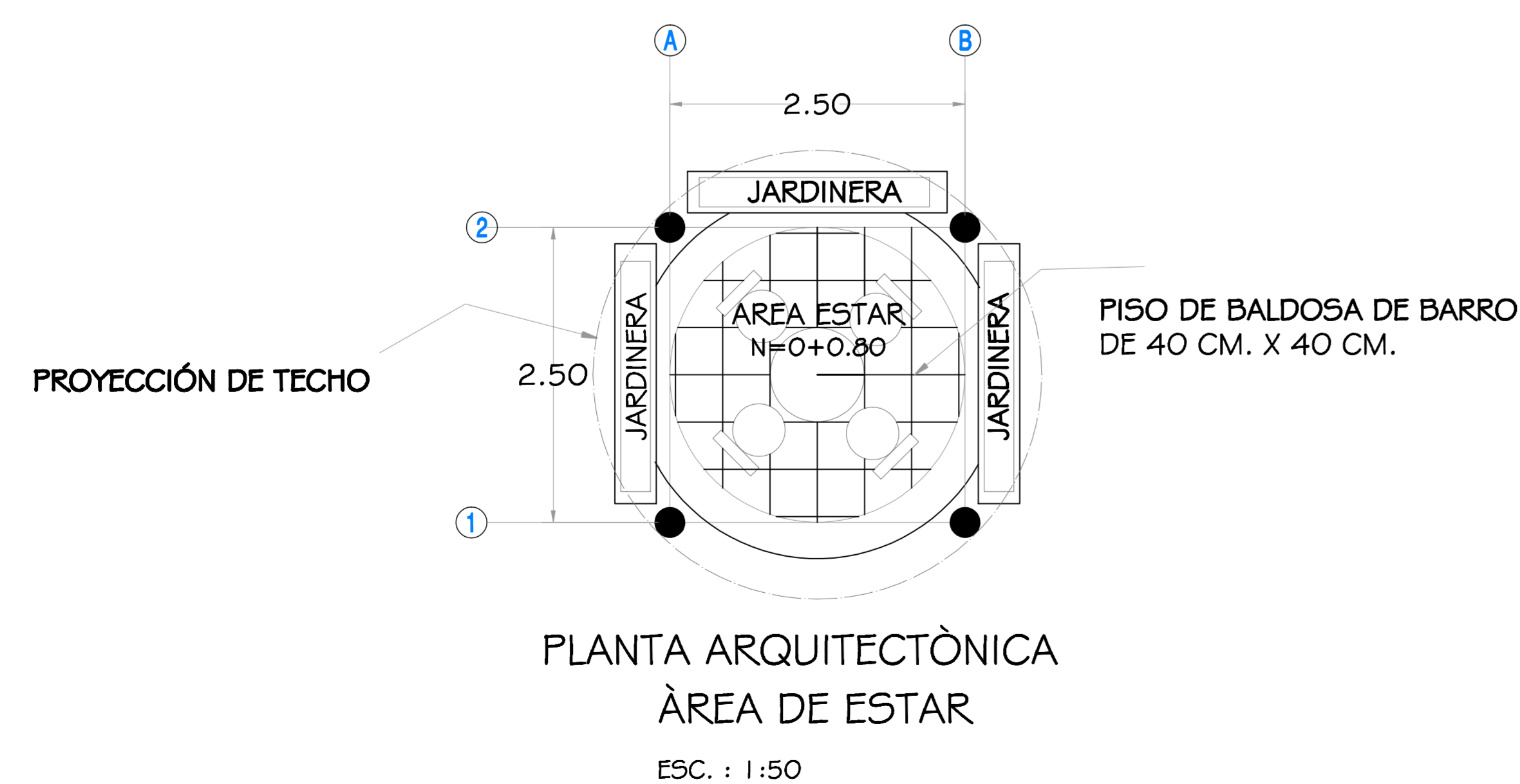
PLANTA ARQUITECTÓNICA  
ÁREA DE COCINA  
1er. NIVEL ESCALA 1 : 75



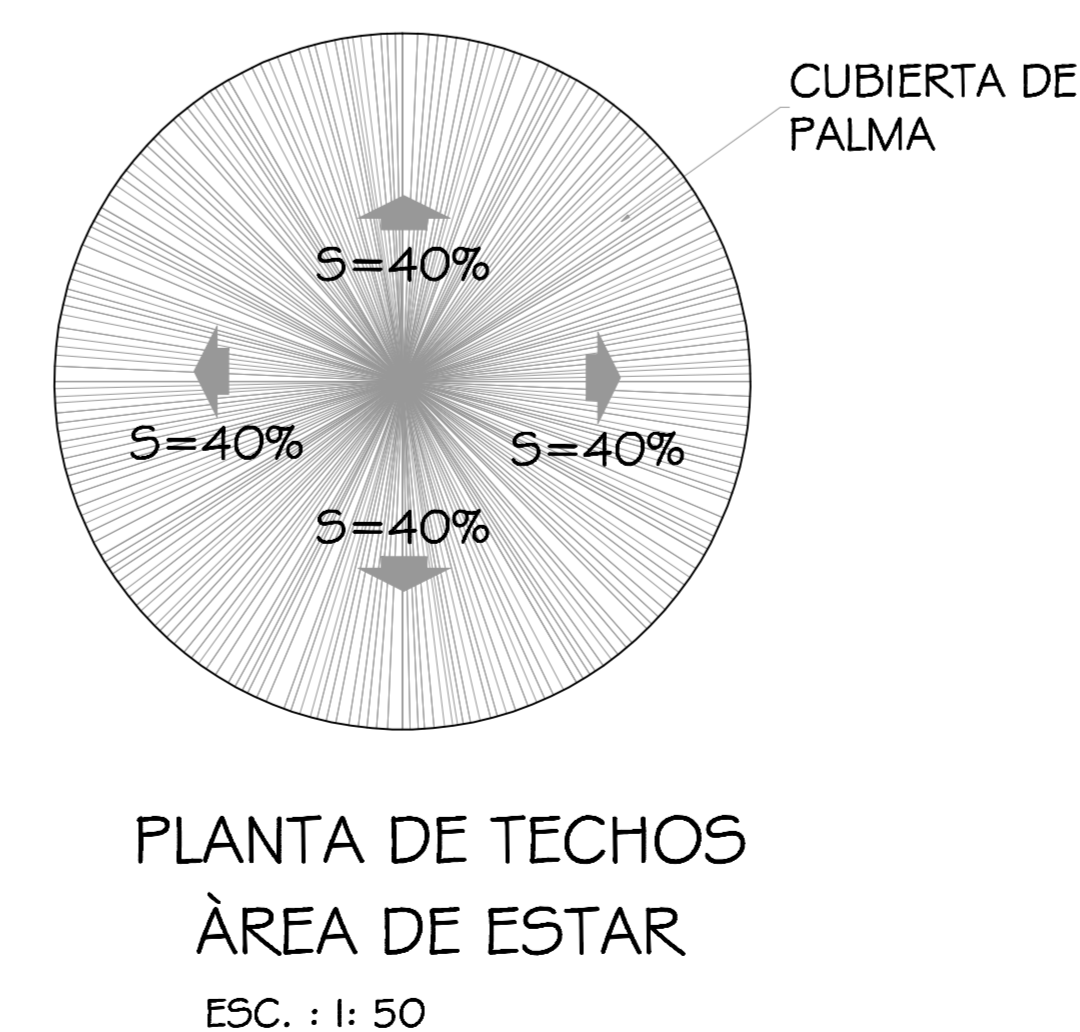
SECCIÓN A - A RESTAURANTE BAR EN LA PITA  
ESCALA 1 : 75



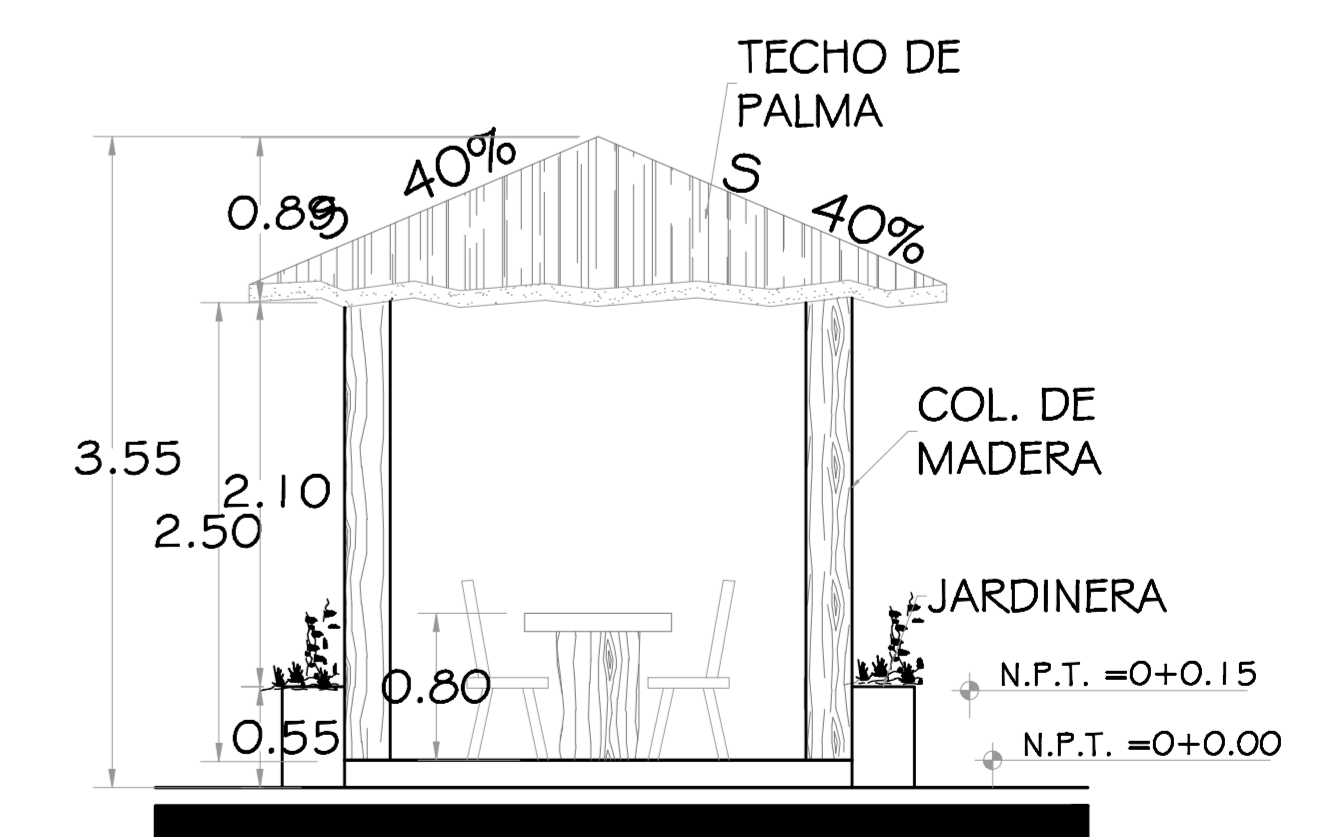
ELEVACIÓN NORTE DE RESTAURANTE BAR EN LA PITA  
ESCALA 1 : 75



PLANTA ARQUITECTÓNICA  
ÁREA DE ESTAR  
ESC. : 1:50

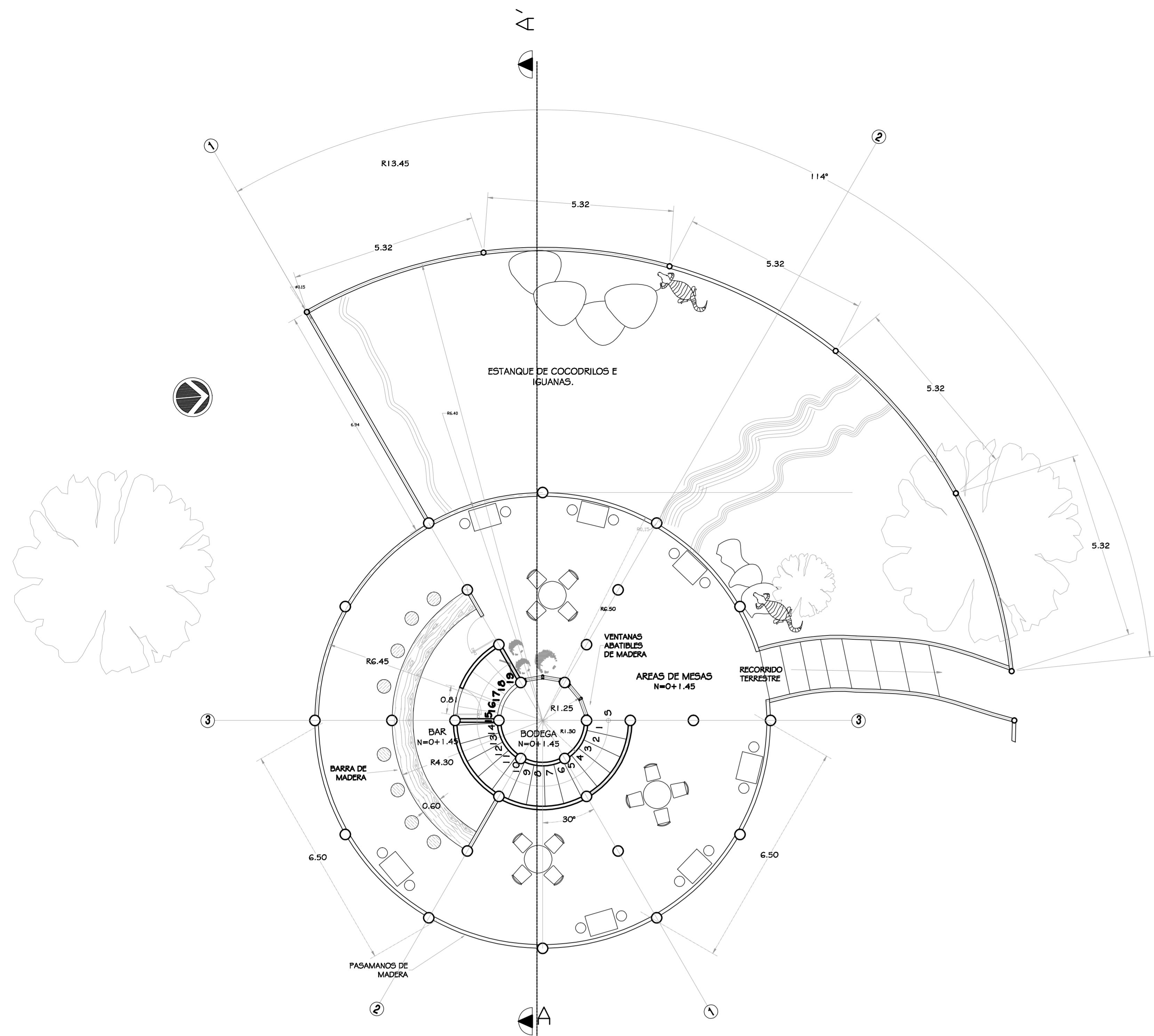


PLANTA DE TECHOS  
ÁREA DE ESTAR  
ESC. : 1: 50

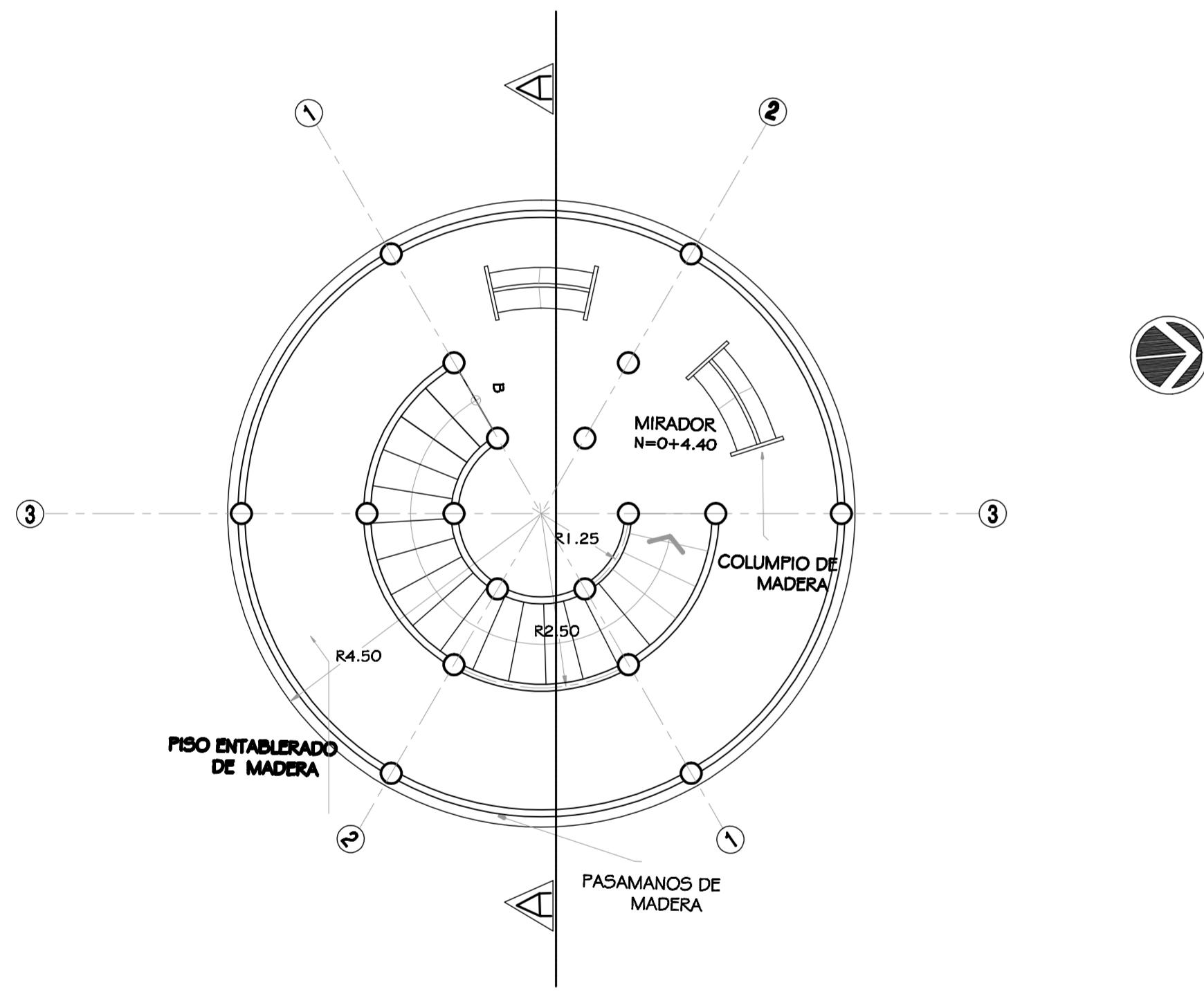


ELEVACIÓN LATERAL  
ÁREA DE ESTAR  
ESC. : 1:50

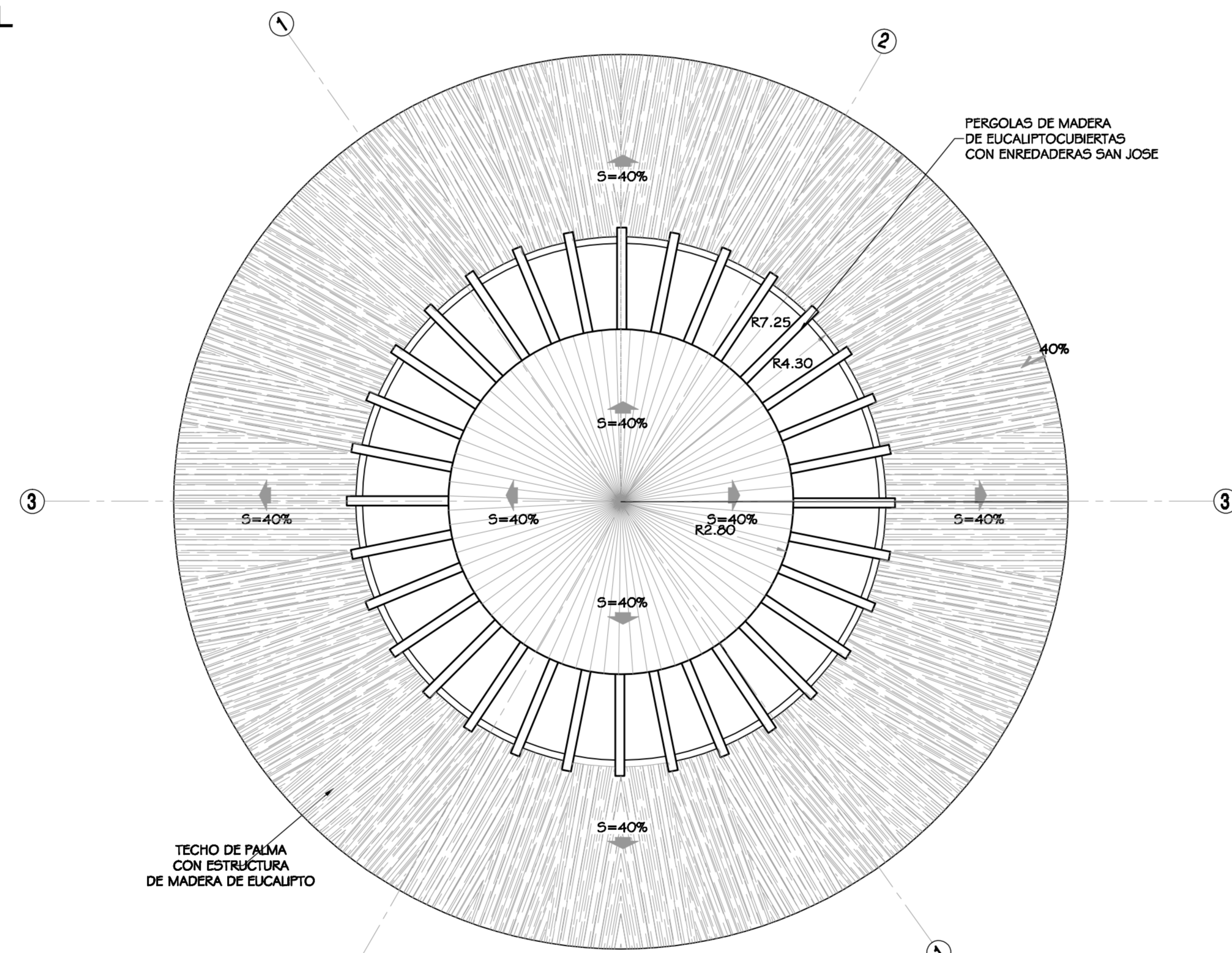




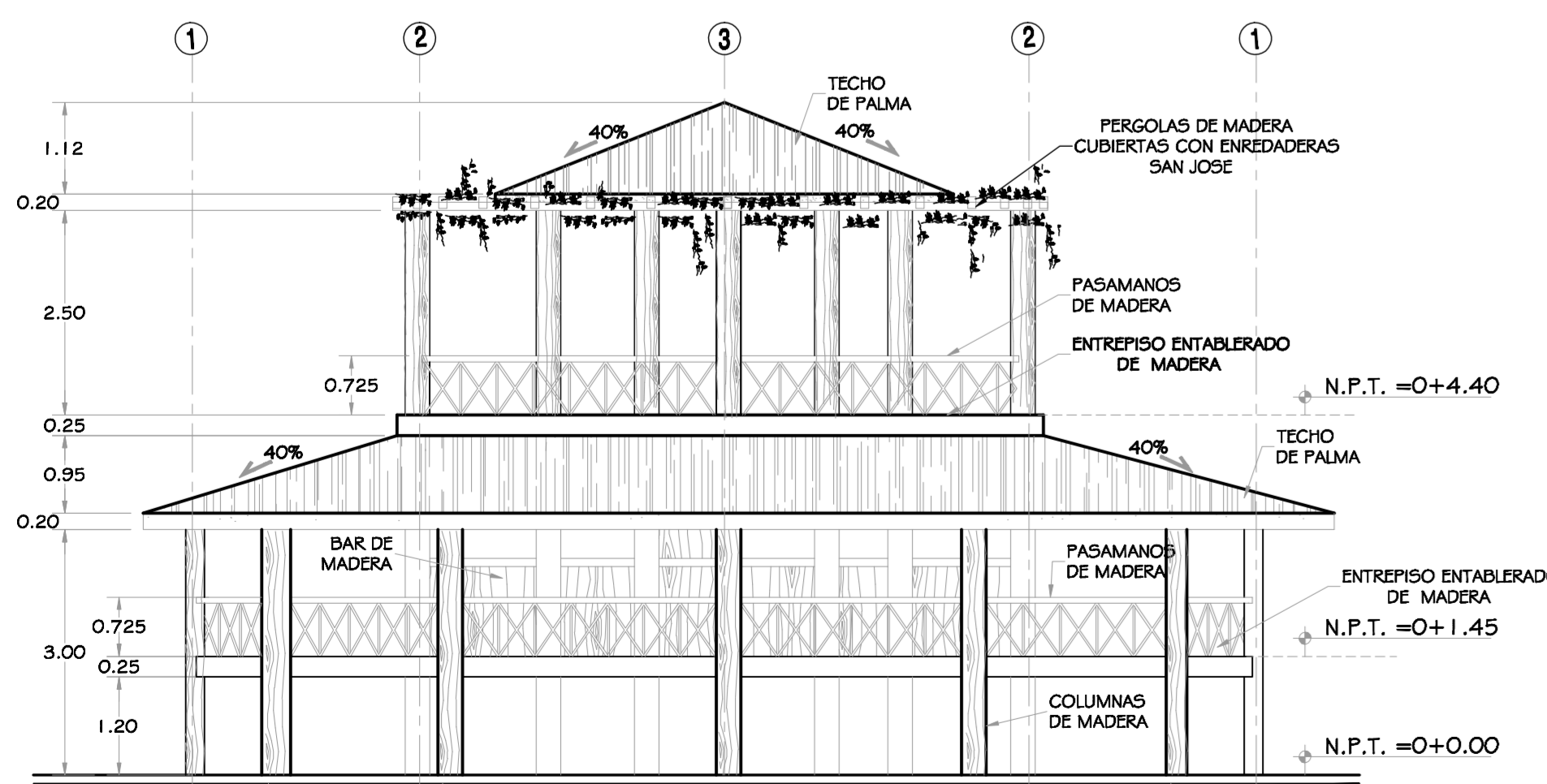
PLANTA ARQUITECTONICA BAR-MIRADOR 1er. NIVEL  
ESC. 1 : 75



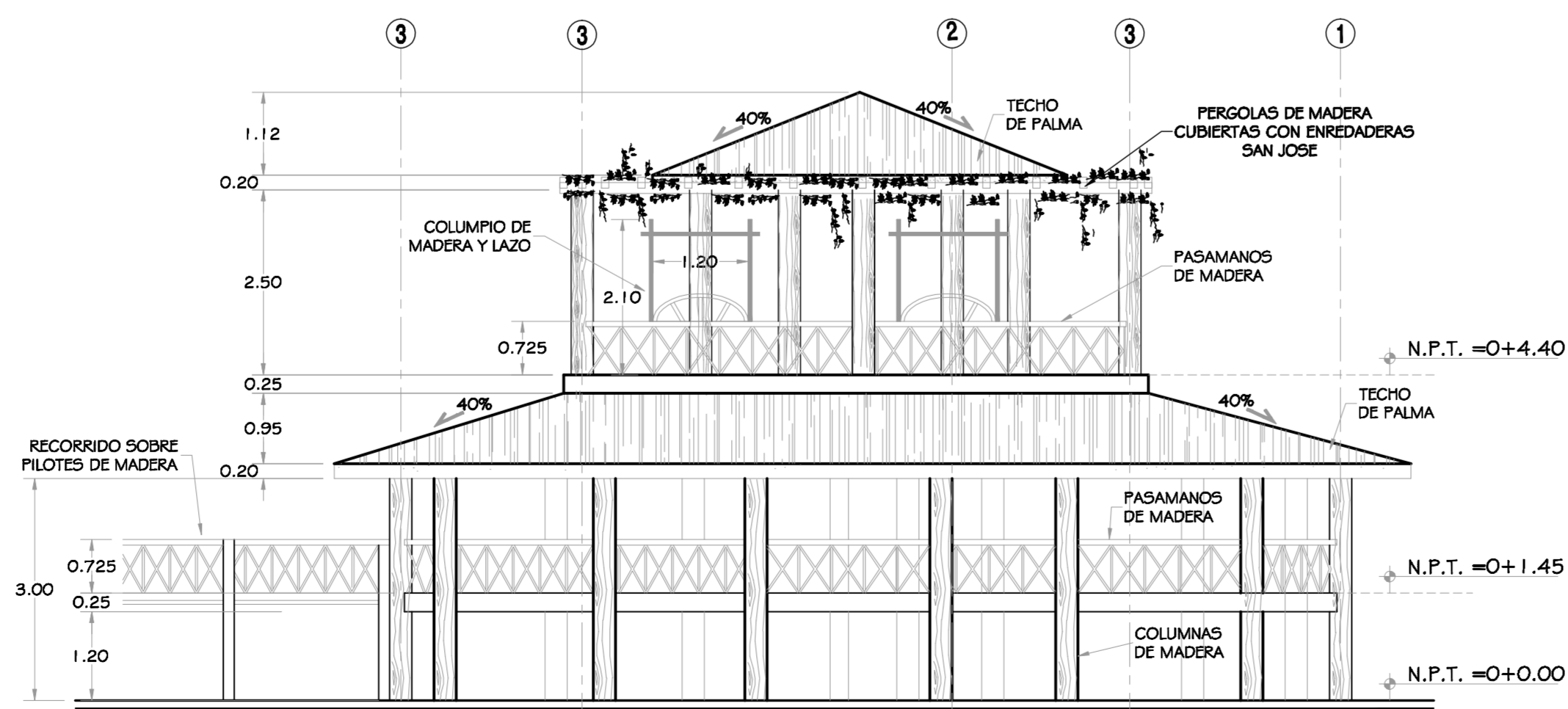
PLANTA ARQUITECTONICA BAR-MIRADOR 2do. NIVEL  
ESC. 1 : 75



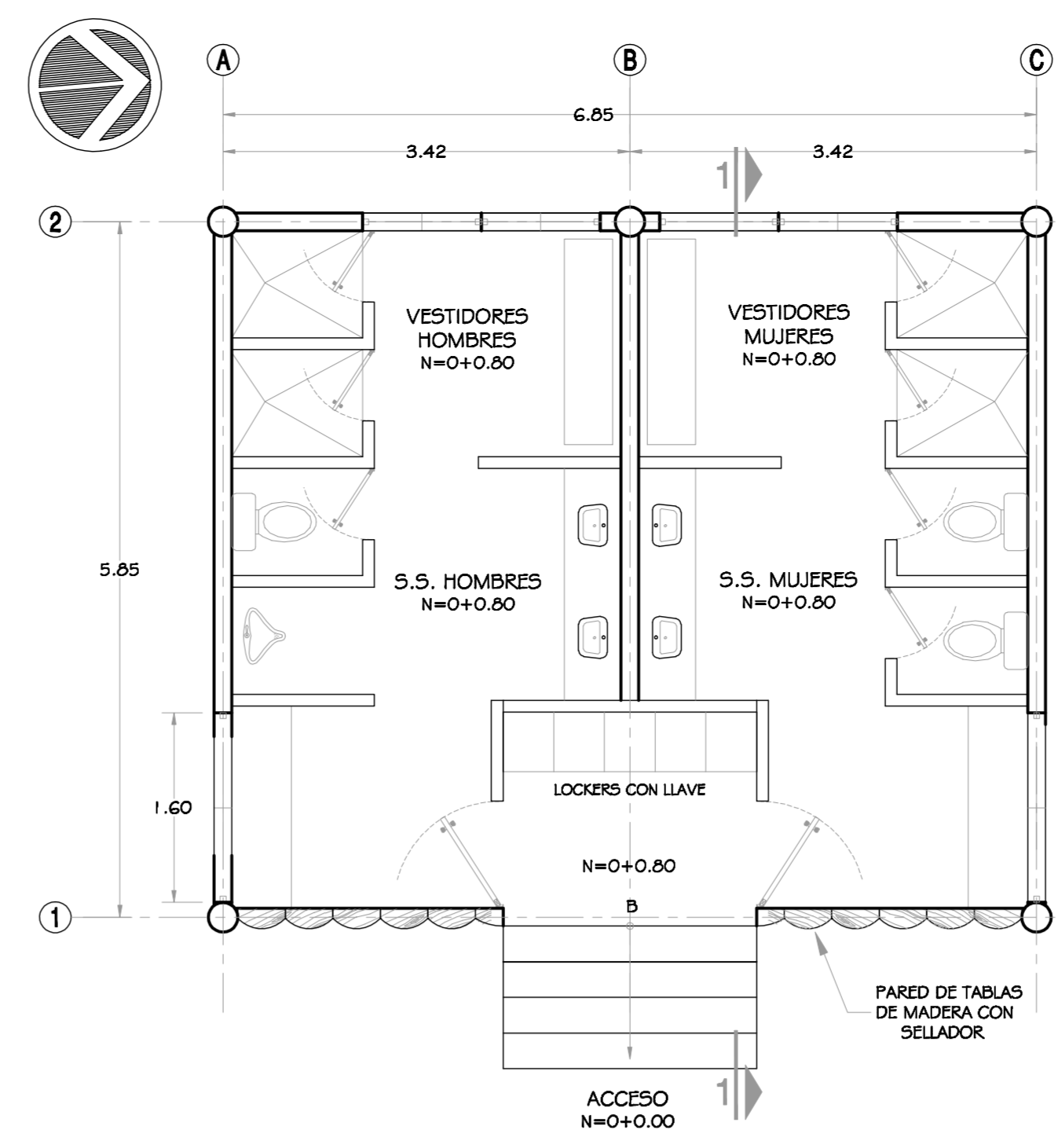
PLANTA DE TECHOS BAR-MIRADOR  
ESC. 1 : 75



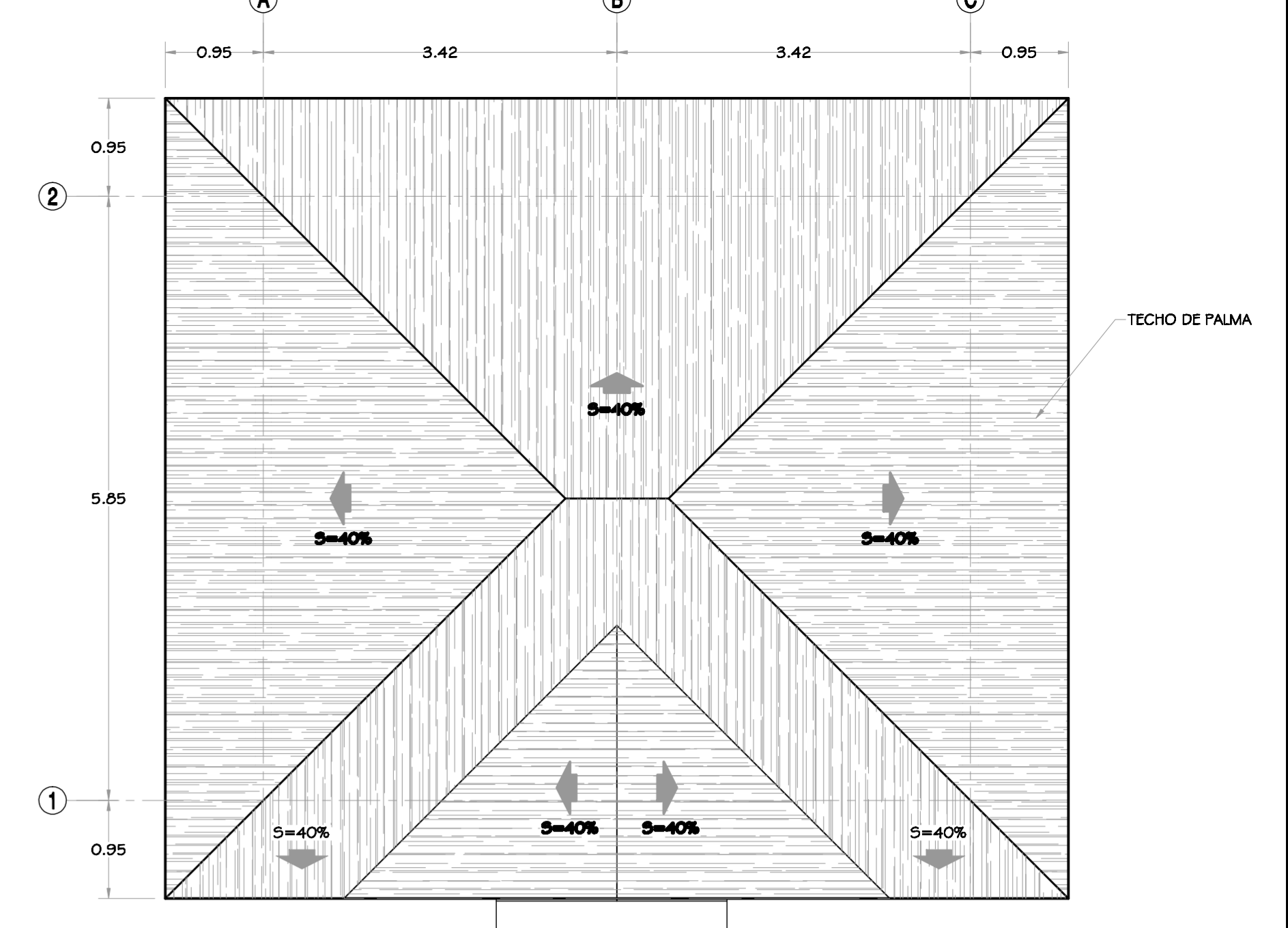
ELEVACION SUR DE BAR-MIRADOR  
ESC. 1 : 75



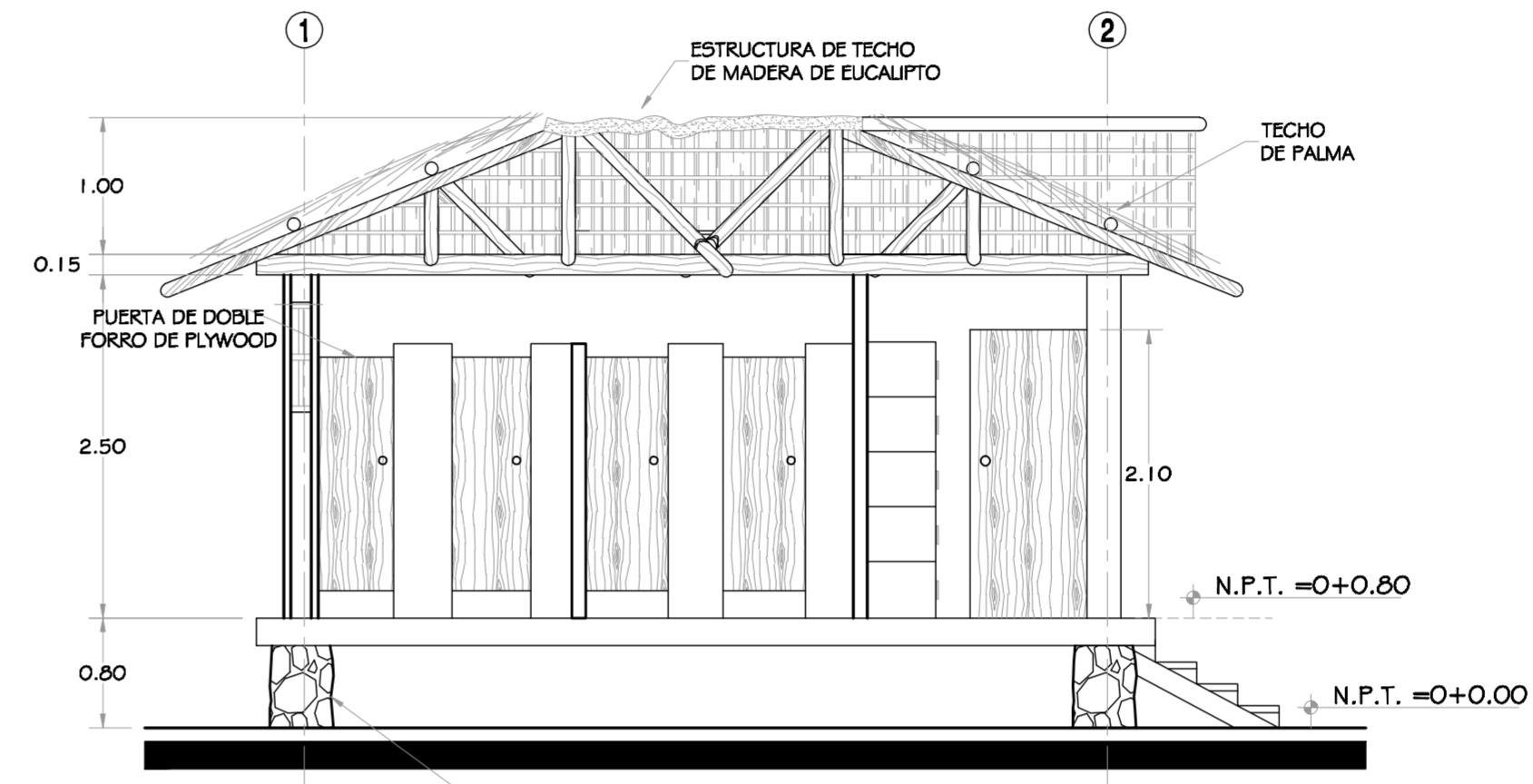
ELEVACION OESTE DE BAR-MIRADOR  
ESC. 1 : 75



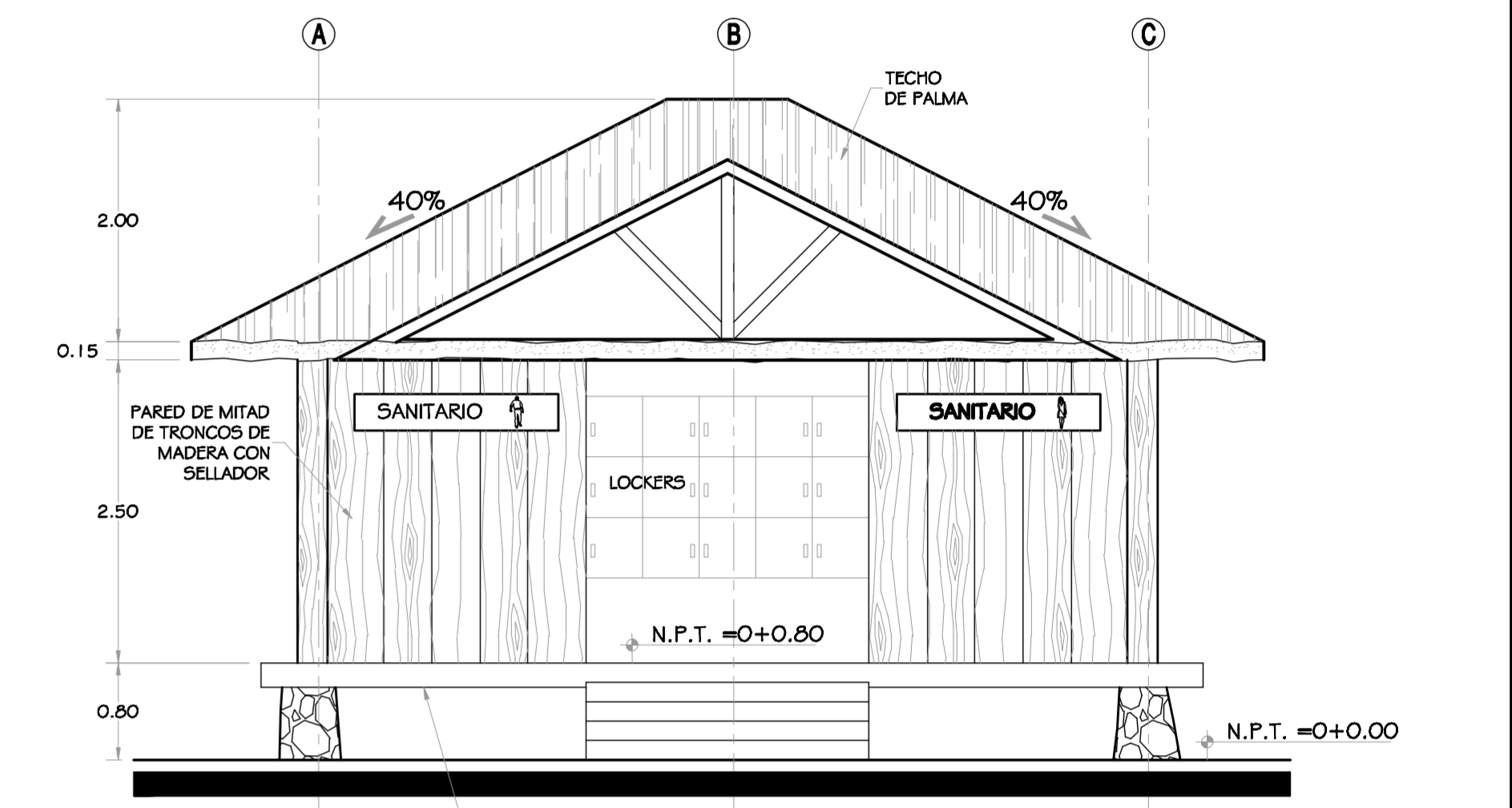
PLANTA ARQUITECTONICA S.S., VESTIDORES Y LOCKERS  
ESC. 1 : 50



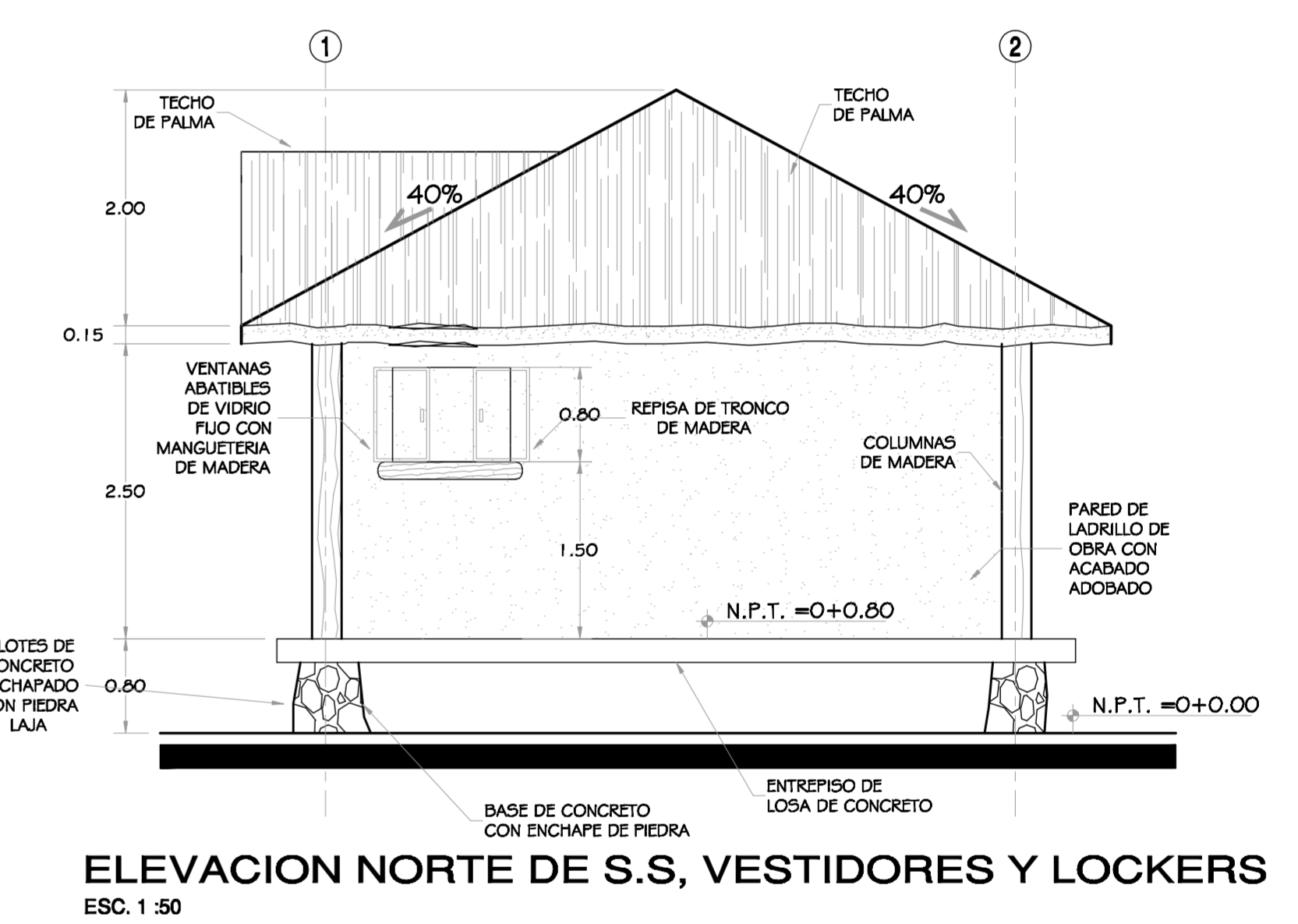
PLANTA DE TECHOS S.S., VESTIDORES Y LOCKERS  
ESC. 1 : 50



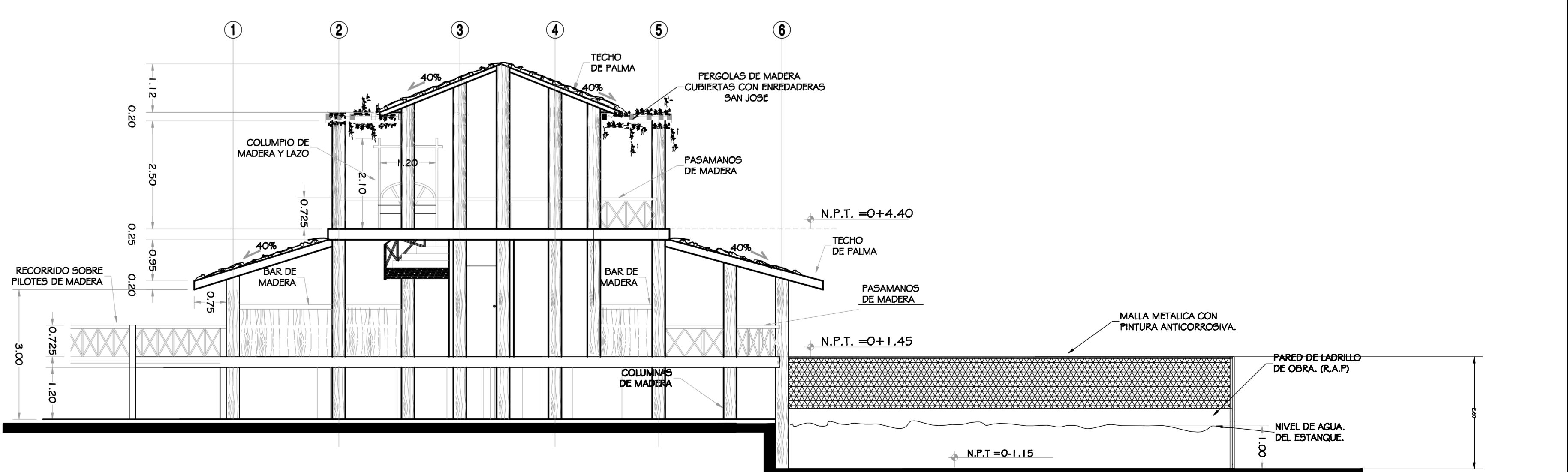
SECCION "1-1" S.S., VESTIDORES Y LOCKERS  
ESC. 1 : 50



ELEVACION ESTE DE S.S., VESTIDORES Y LOCKERS  
ESC. 1 : 50

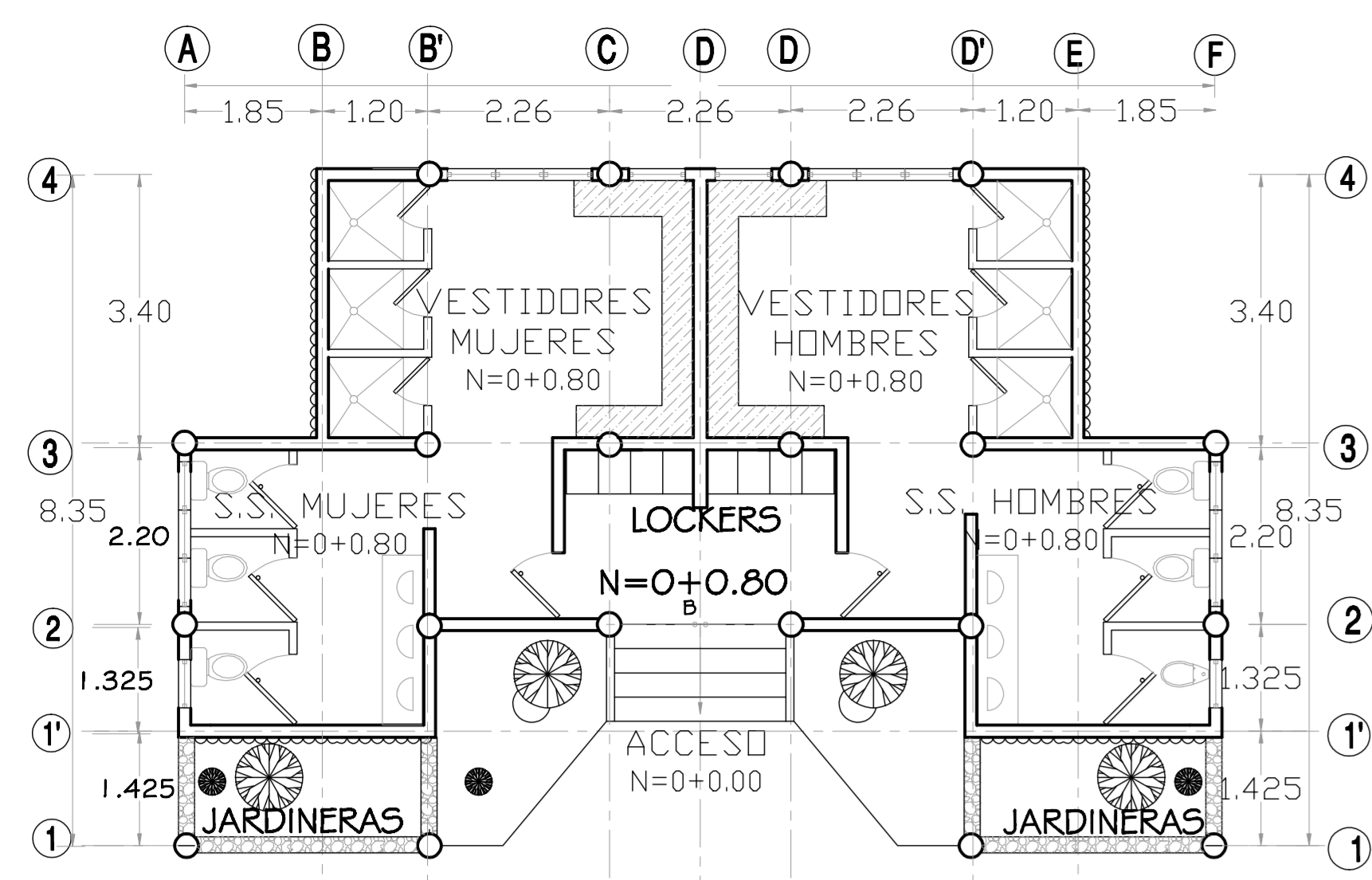


ELEVACION NORTE DE S.S., VESTIDORES Y LOCKERS  
ESC. 1 : 50

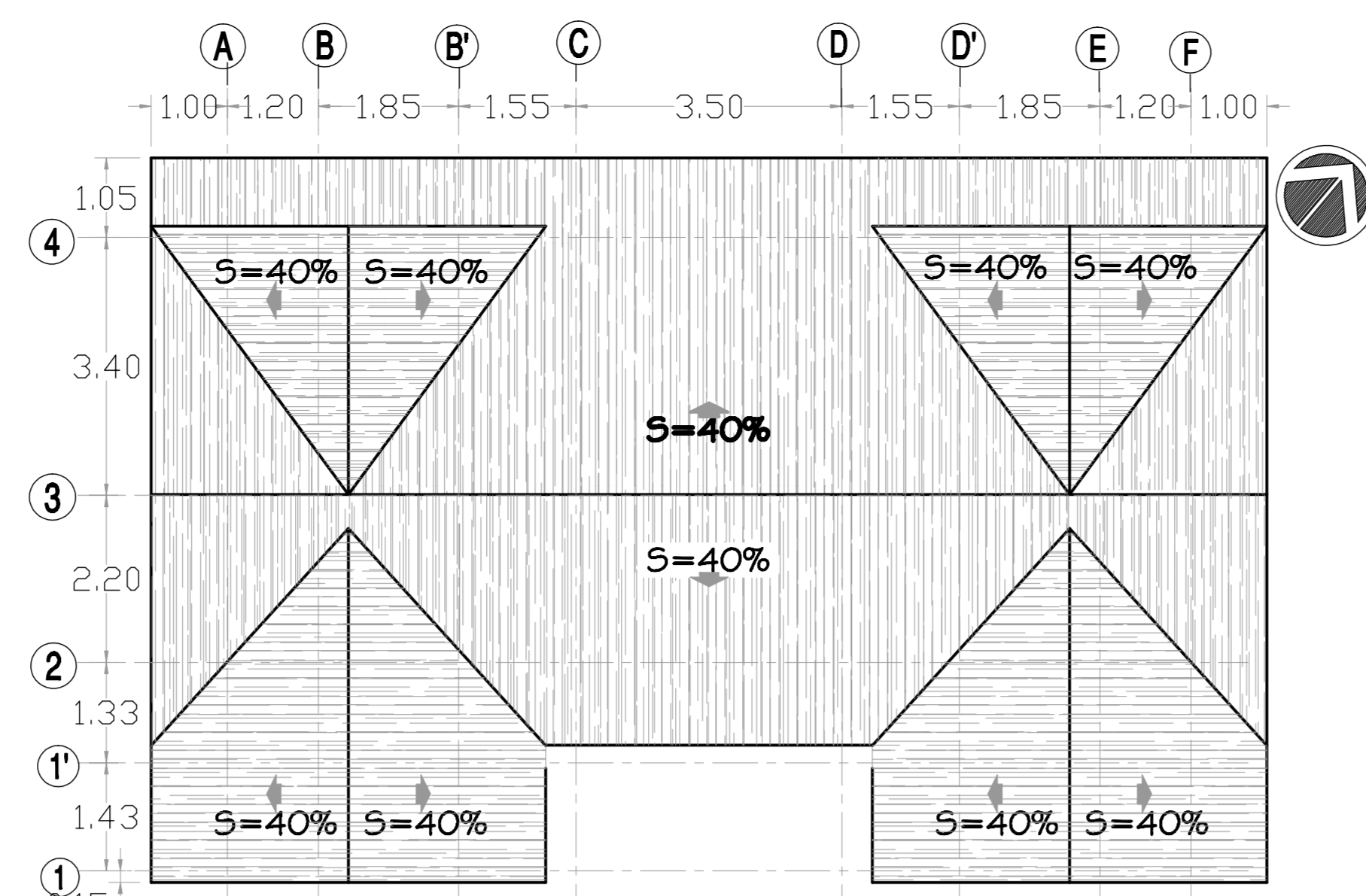


SECCION A-A DE BAR MIRADOR Y ESTANQUE DE COCODRILOS.  
ESC. 1 : 75

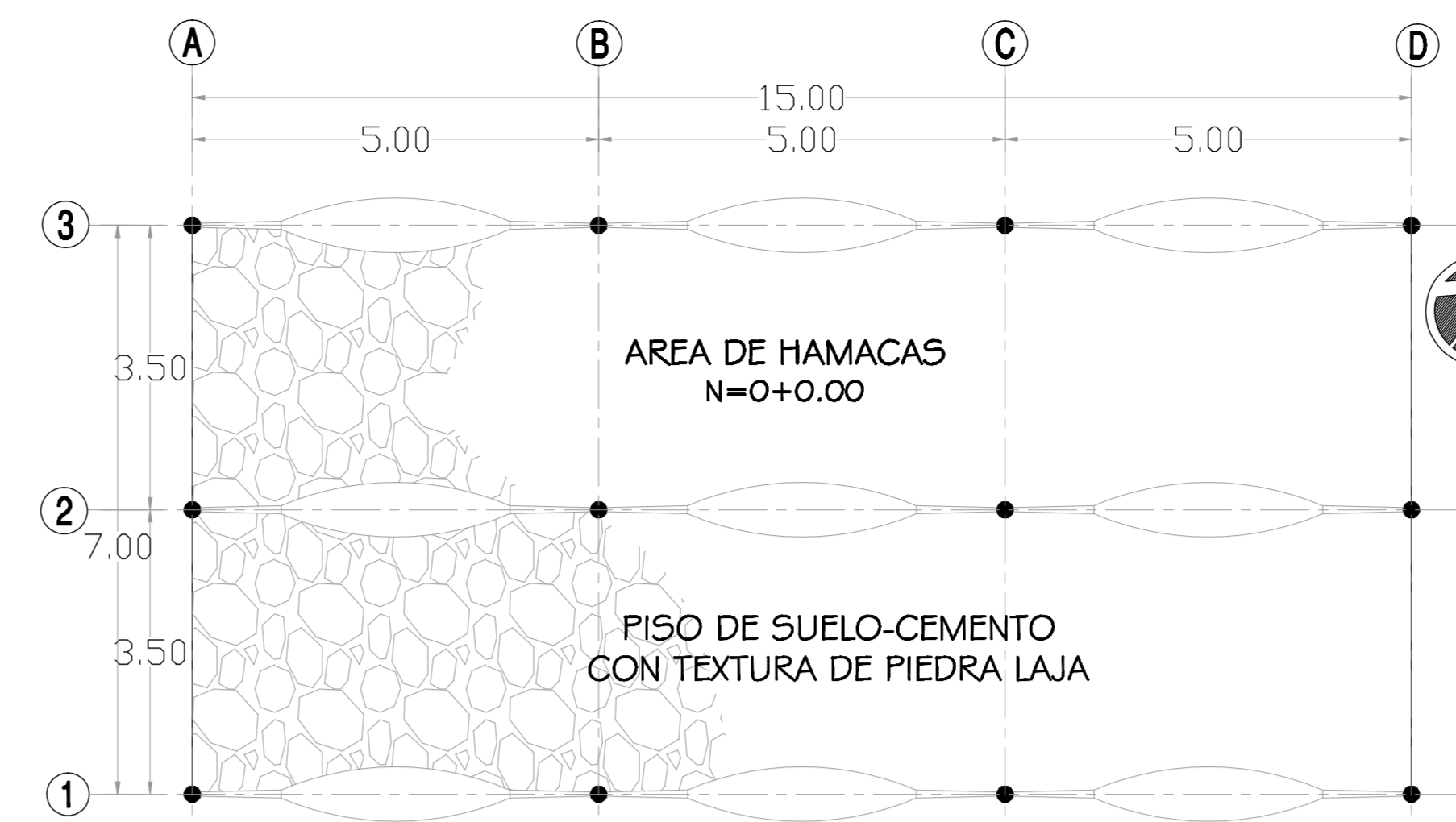




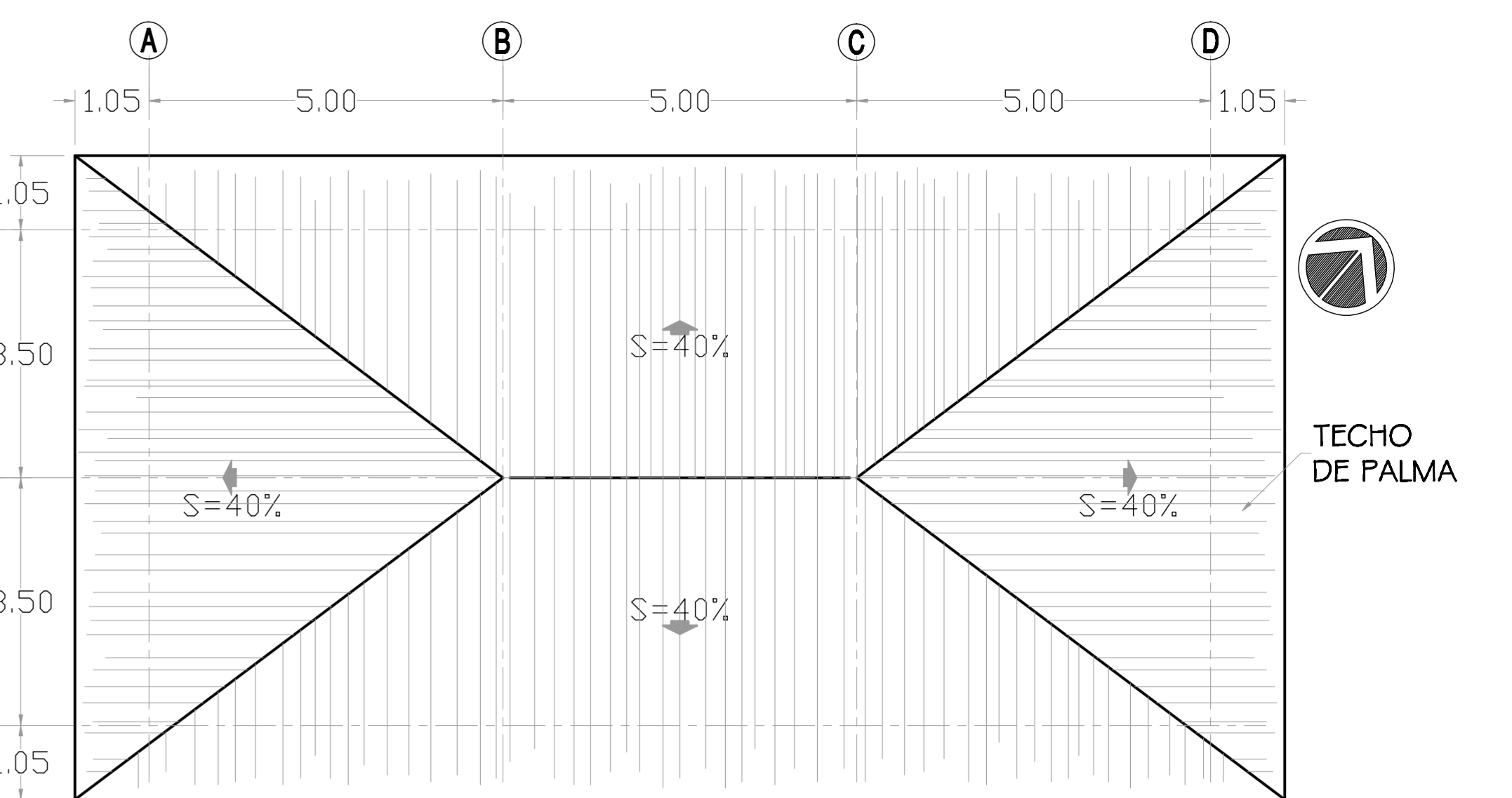
PLANTA ARQUITECTÓNICA S.S VESTIDORES Y LOCKERS ESC. 1: 75



PLANTA DE TECHOS S.S , VESTIDORES Y LOCKERS ESC. 1: 75



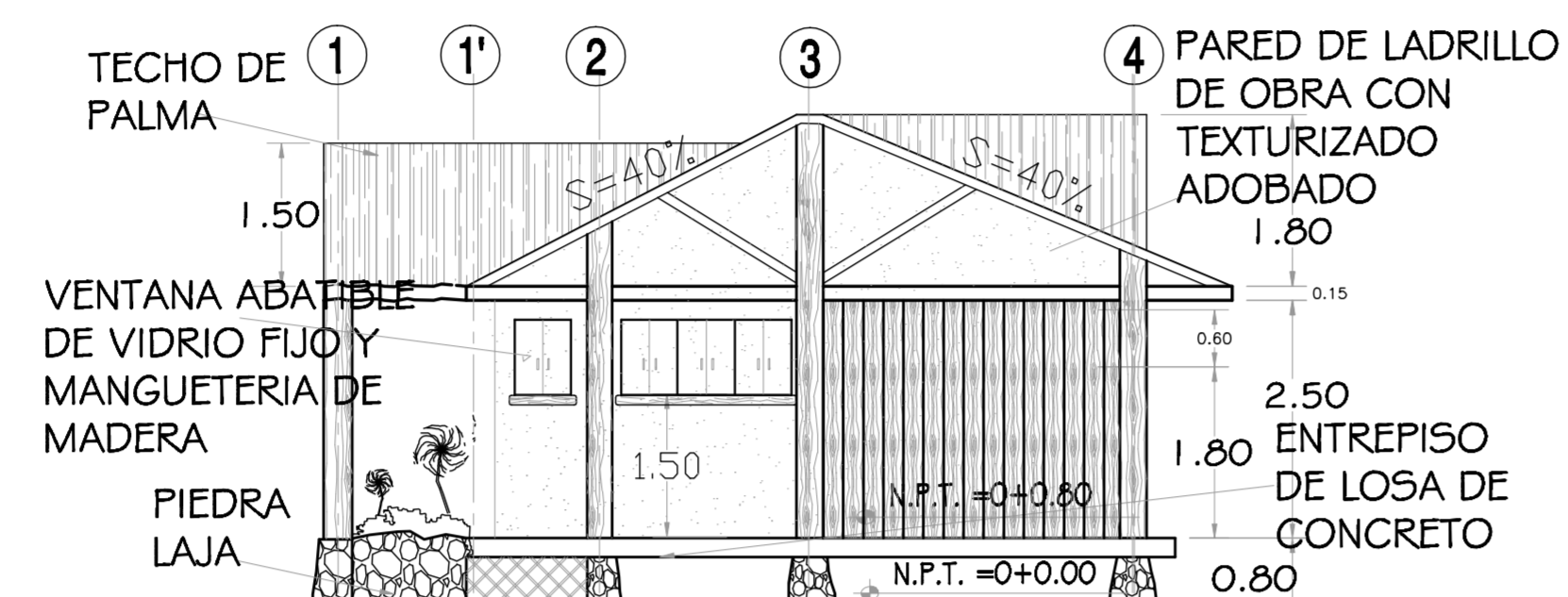
PLANTA ARQUITECTÓNICA RANCHO HAMAQUERO ESC. 1: 75



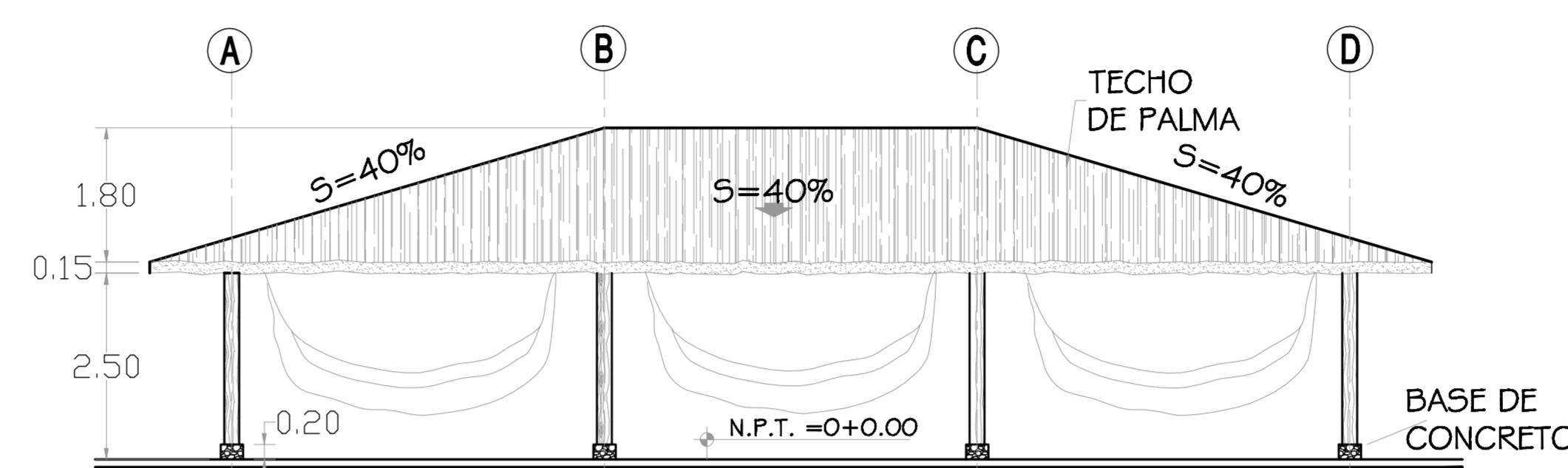
PLANTA DE TECHOS DE RANCHO HAMAQUERO ESC. 1: 75



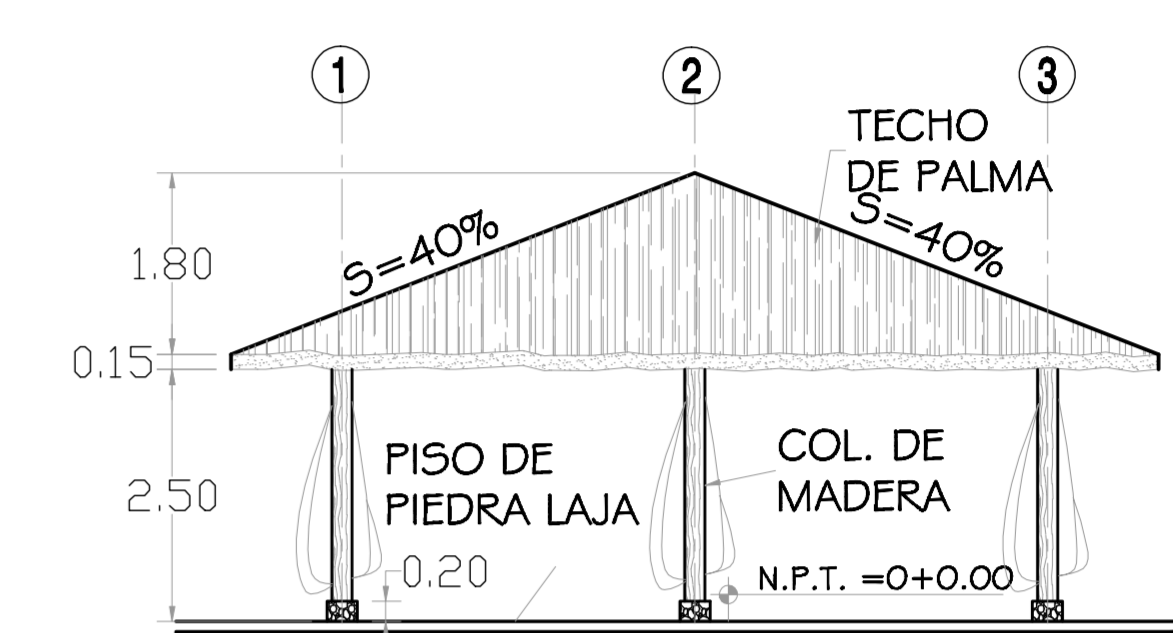
ELEVACIÓN ESTE (S.S, VESTIDORES Y LOCKERS) ESC. 1: 75



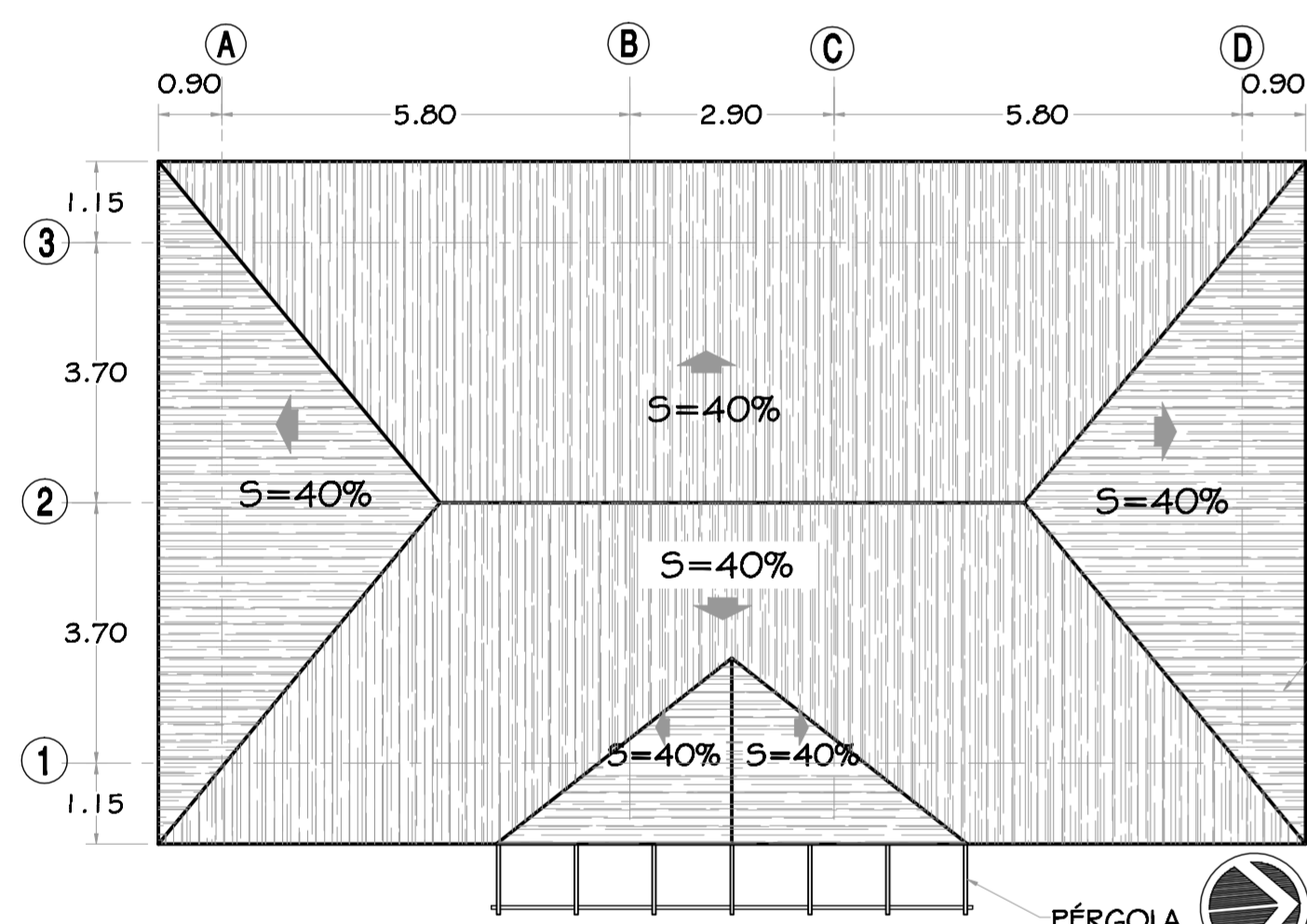
ELEVACIÓN NORTE ESC. 1:75



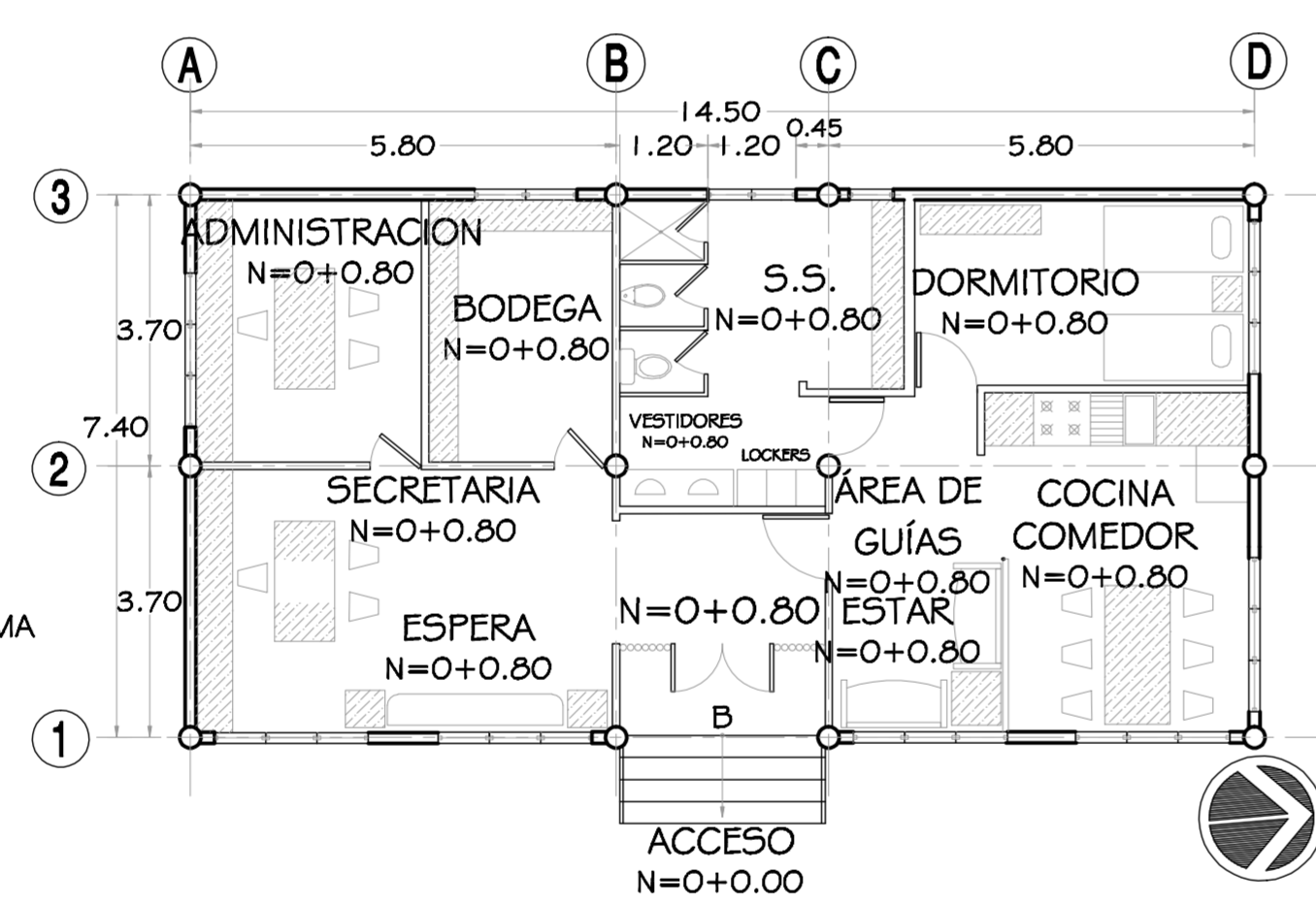
ELEVACIÓN ESTE DE RANCHO HAMAQUERO ESC. 1:75



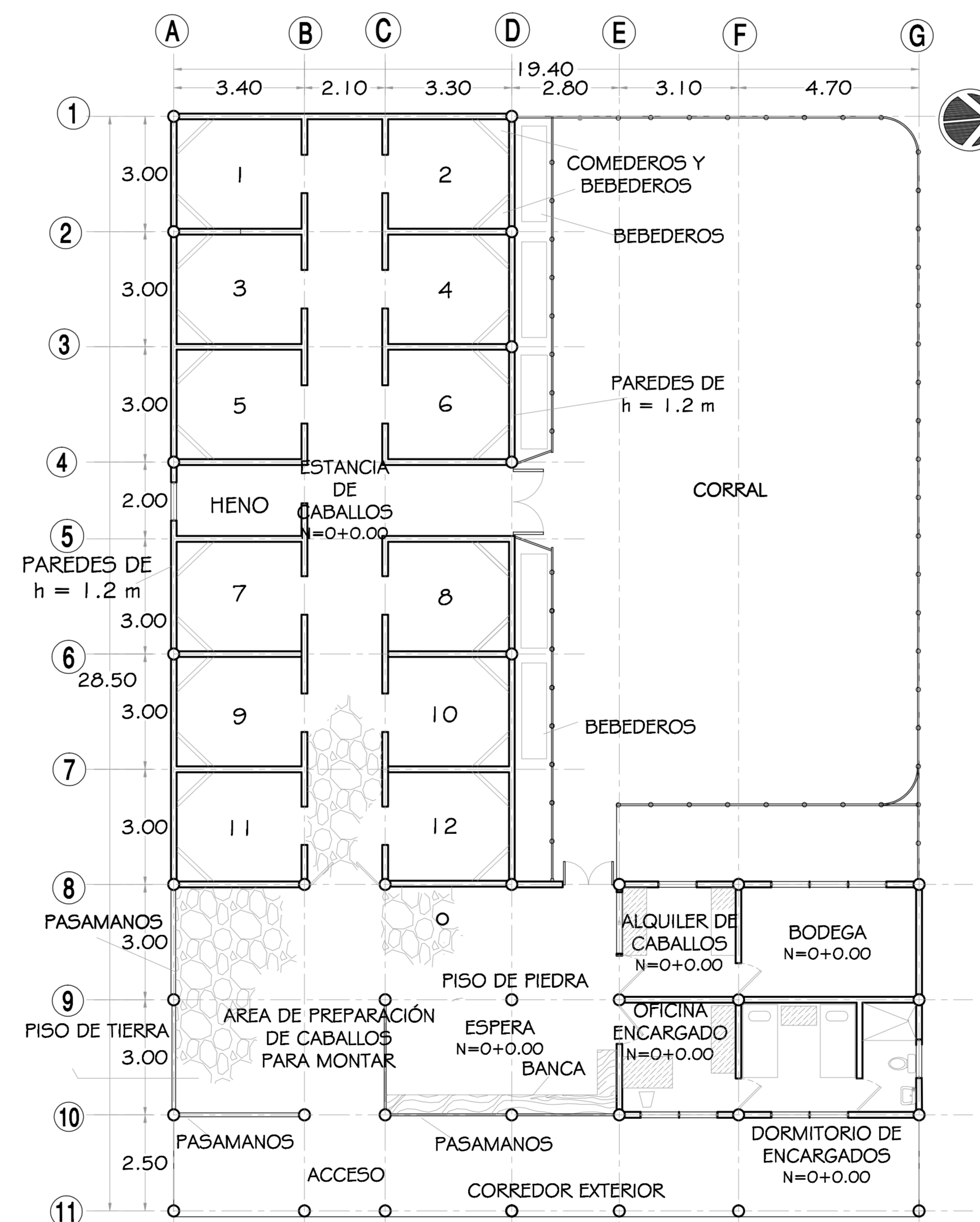
ELEVACIÓN NORTE RANCHO HAMAQUERO ESC. 1:75



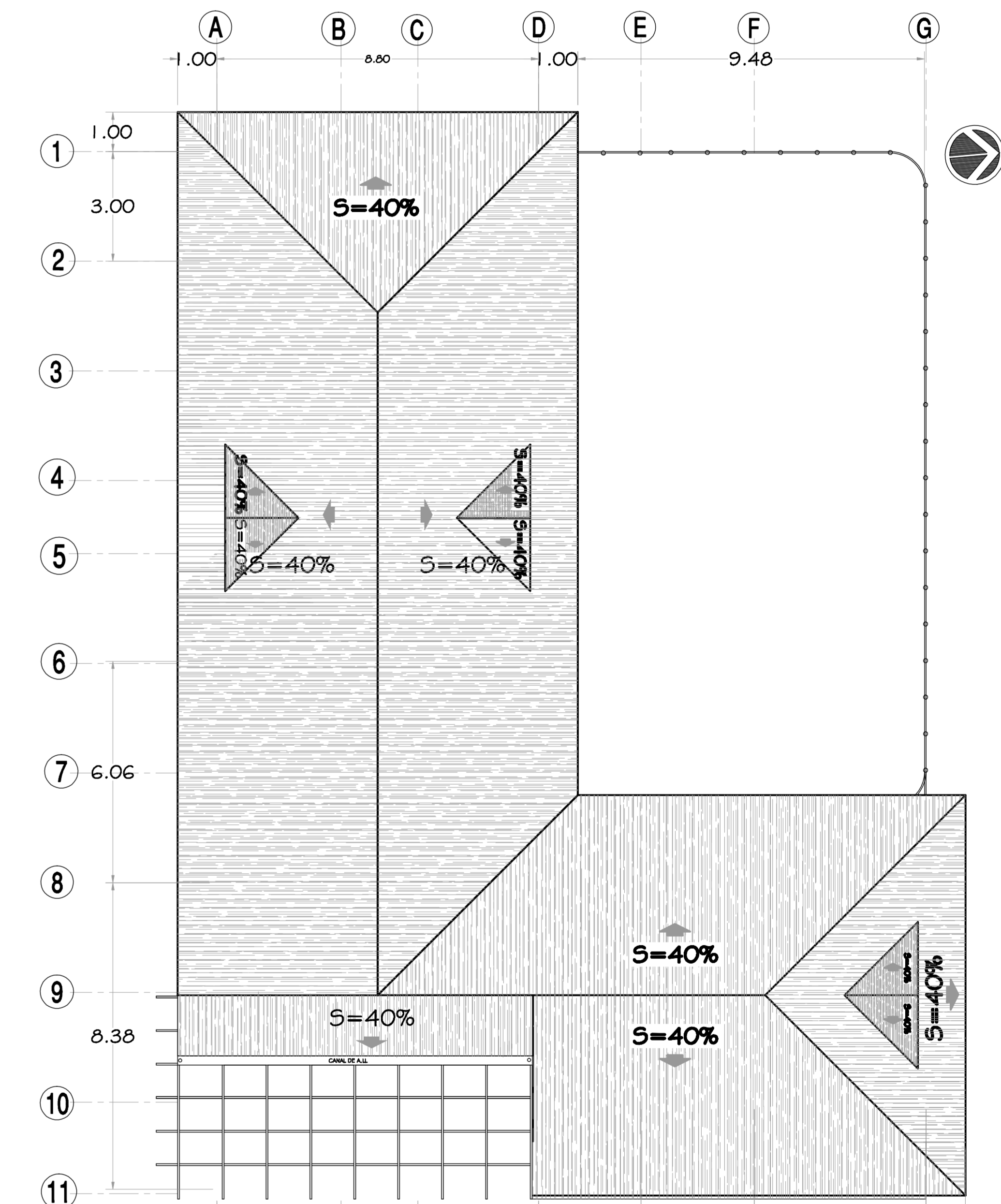
PLANTA DE TECHOS DE ADMINISTRACIÓN ESC. 1:100



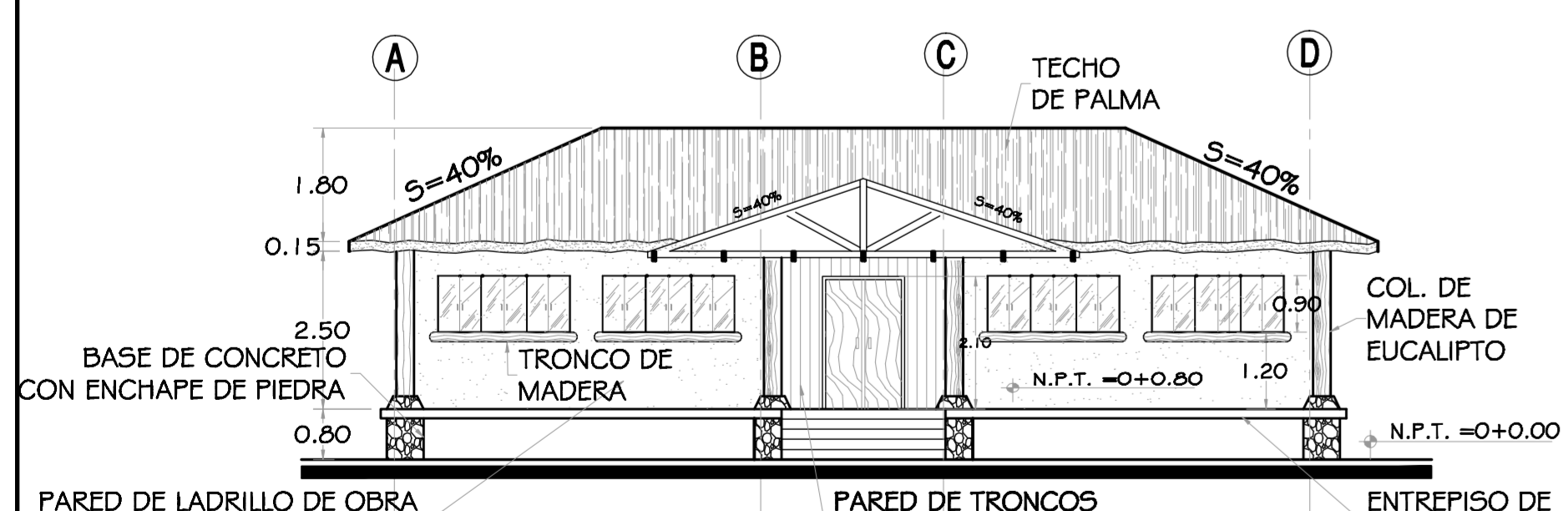
PLANTA ARQUITECTÓNICA ADMINISTRACIÓN ESC.1:100



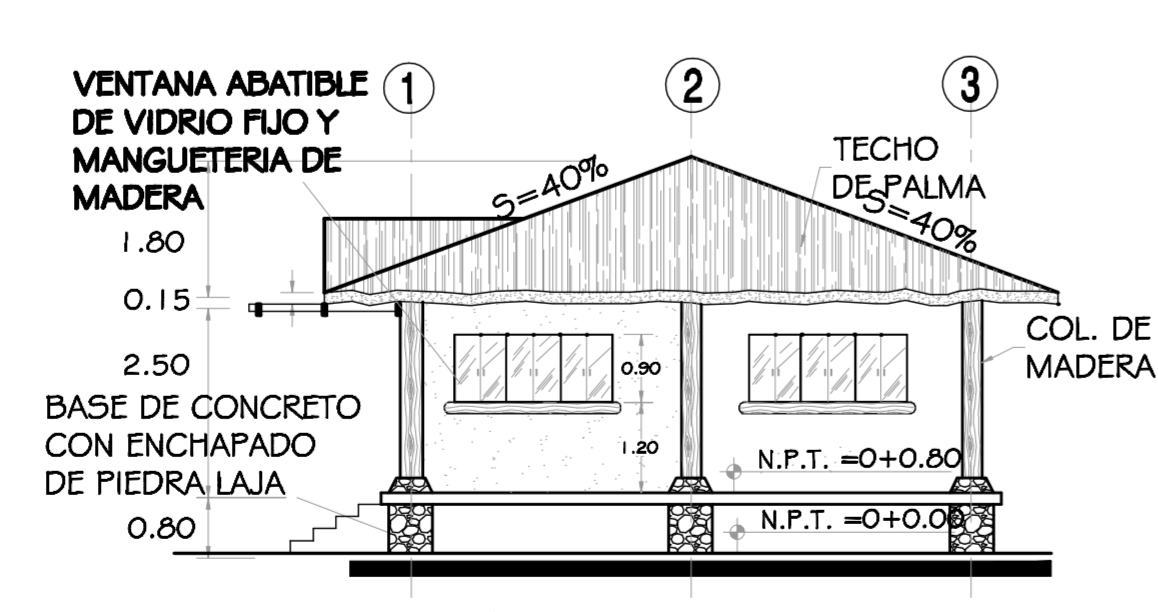
PLANTA ARQUITECTÓNICA ESTABLO ESC. 1: 100



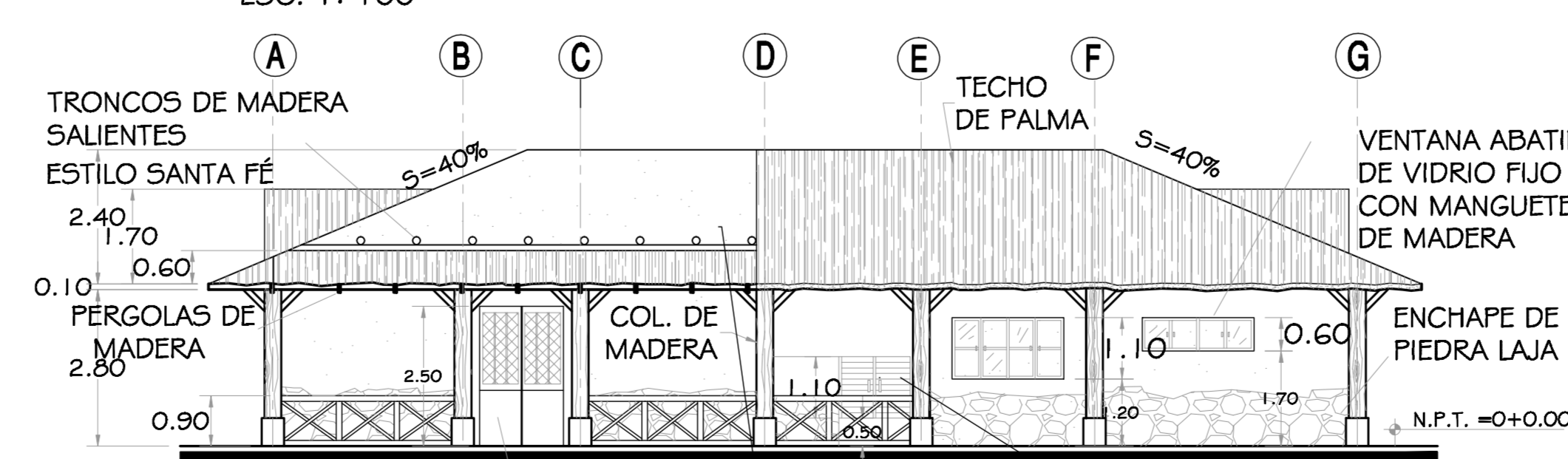
PLANTA DE TECHOS DE ESTABLO ESC. 1: 100



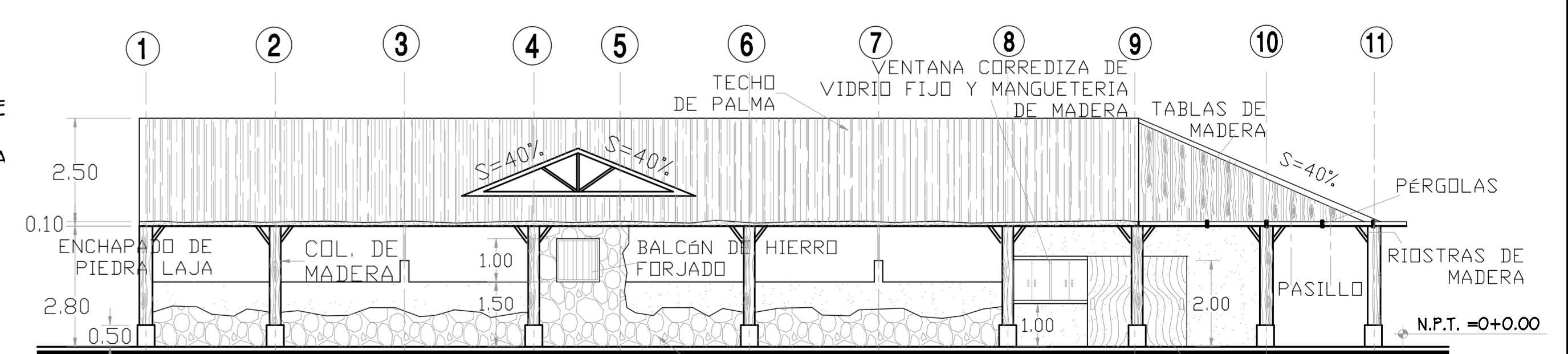
ELEVACIÓN ESTE ADMINISTRACIÓN ESC. 1: 100



ELEVACIÓN NORTE ADMINISTRACIÓN ESC.1:100

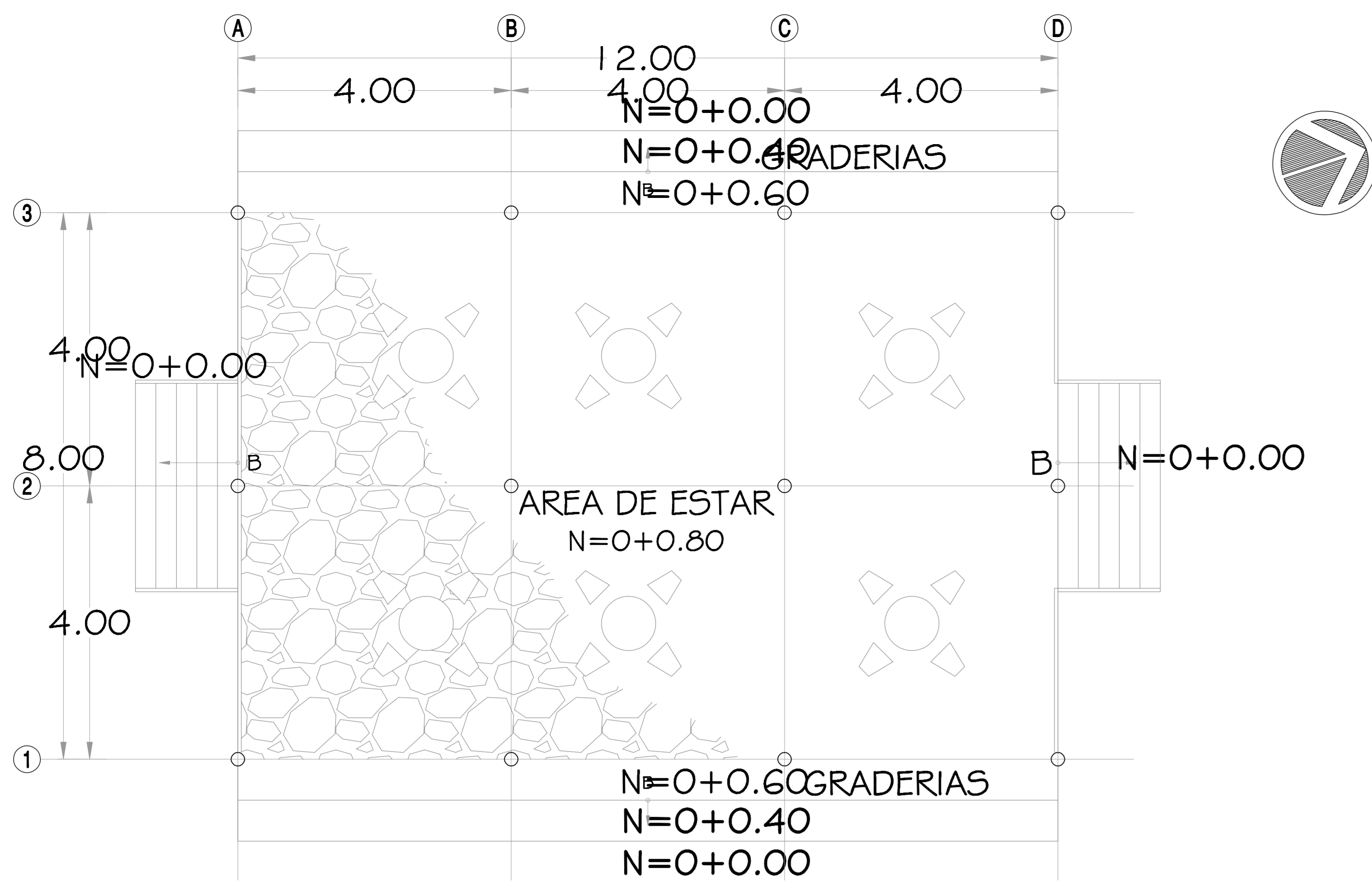


ELEVACIÓN ESTE DE ESTABLO ESC. 1: 100

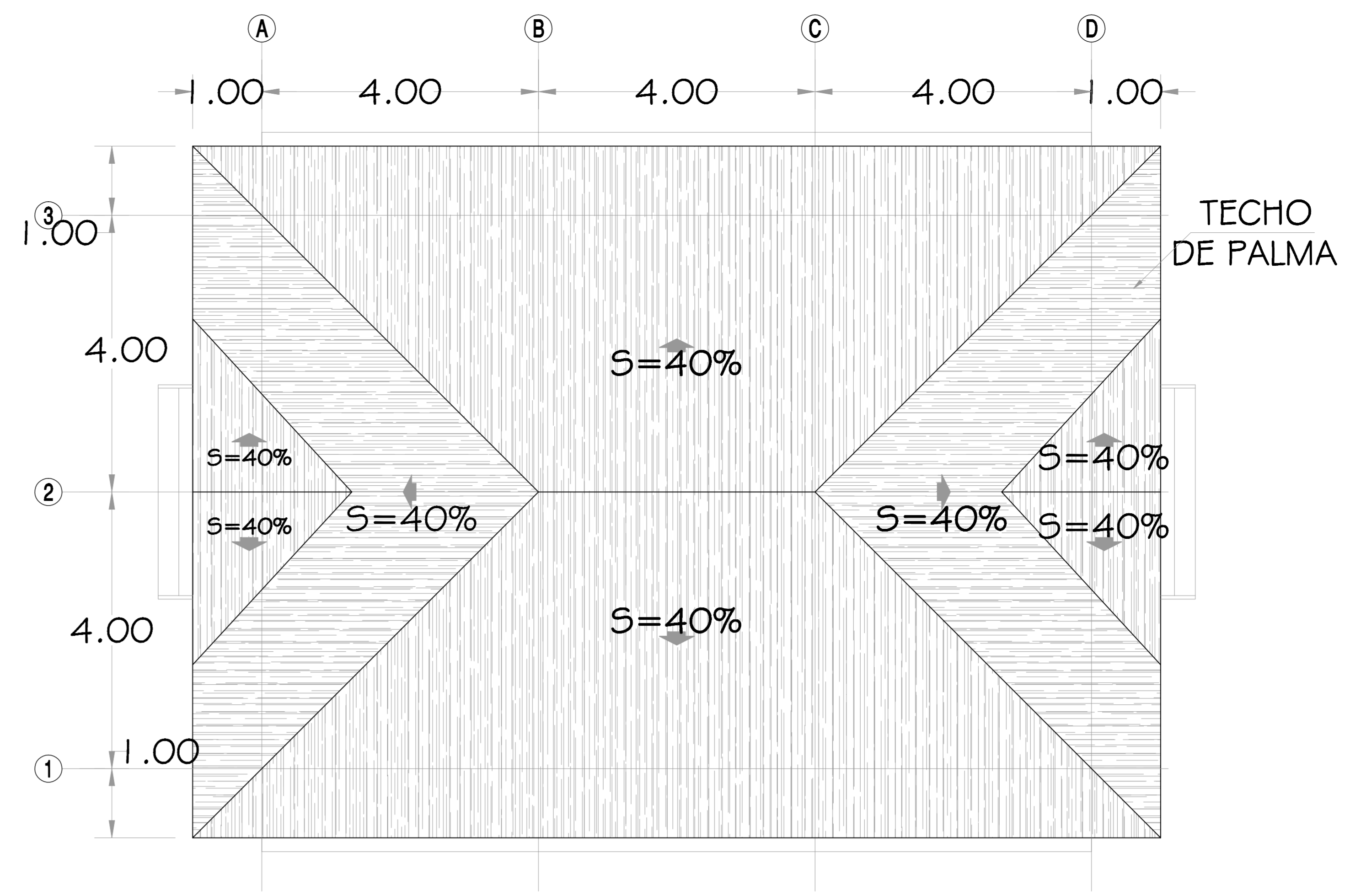


ELEVACIÓN SUR ESTABLO ESC. 1 : 100

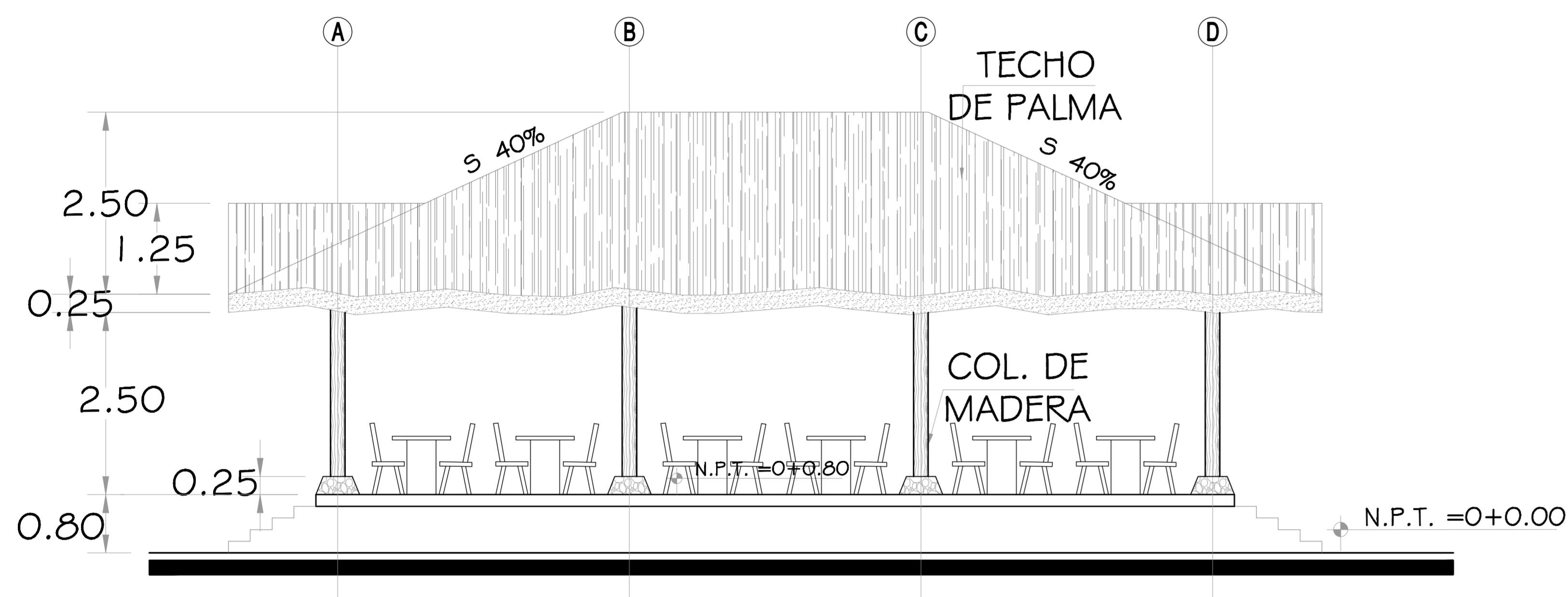




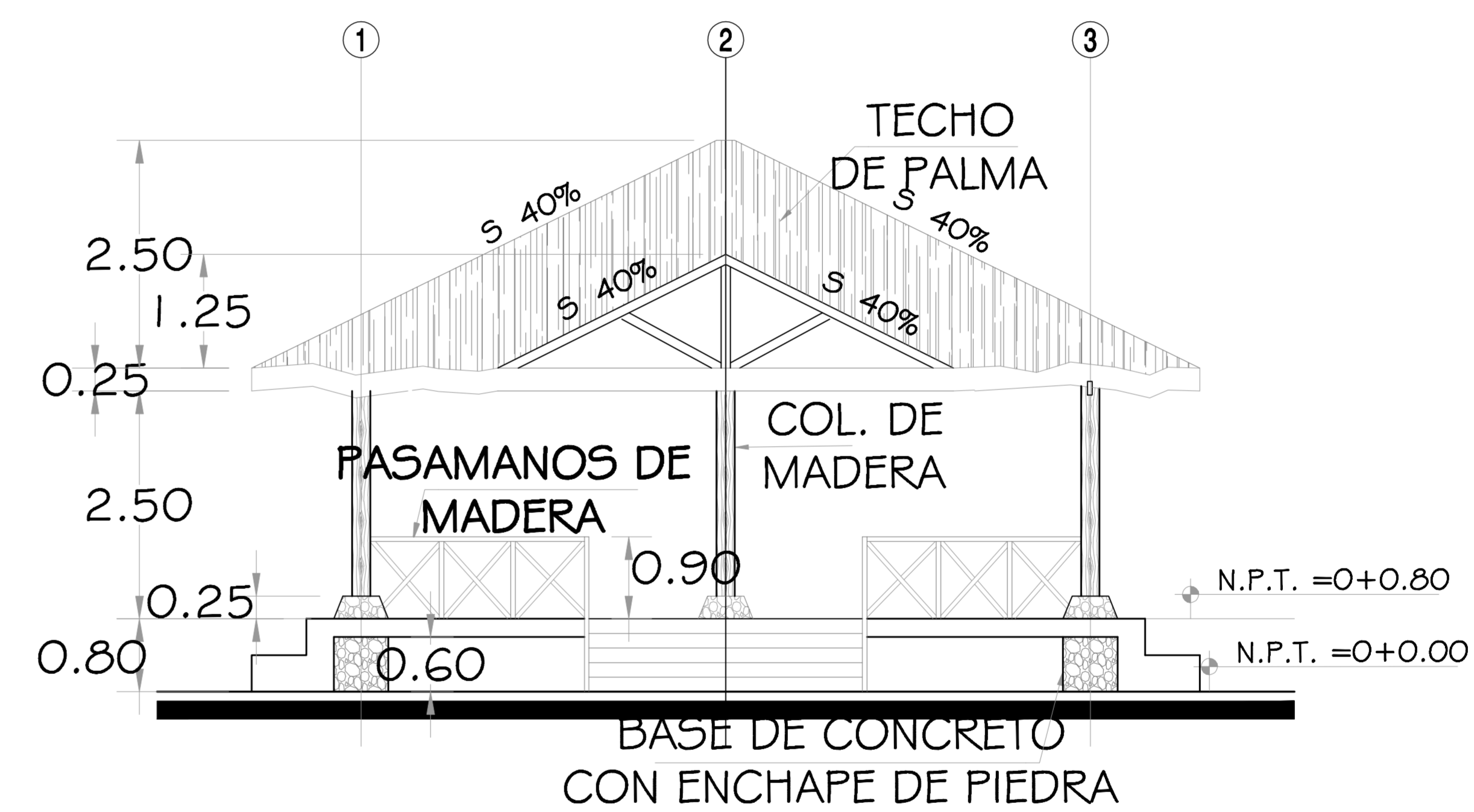
PLANTA ARQUITECTONICA AREA DE ESTAR ENTRE CANCHAS  
 ESCALA 1 : 50 (SANTA MARTA)



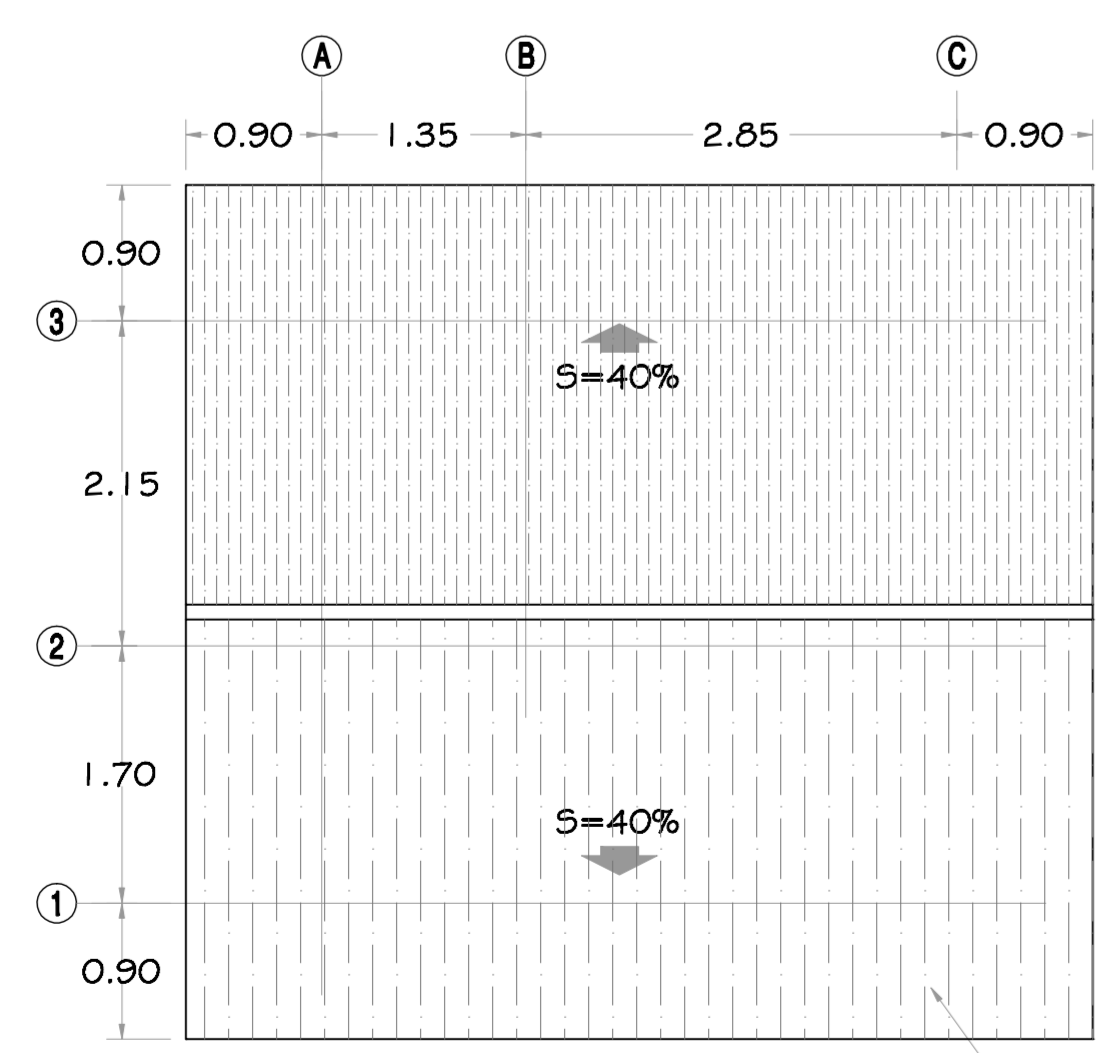
PLANTA DE TECHOS AREA DE ESTAR ENTRE CANCHAS  
 ESCALA 1 : 50 (SANTA MARTA)



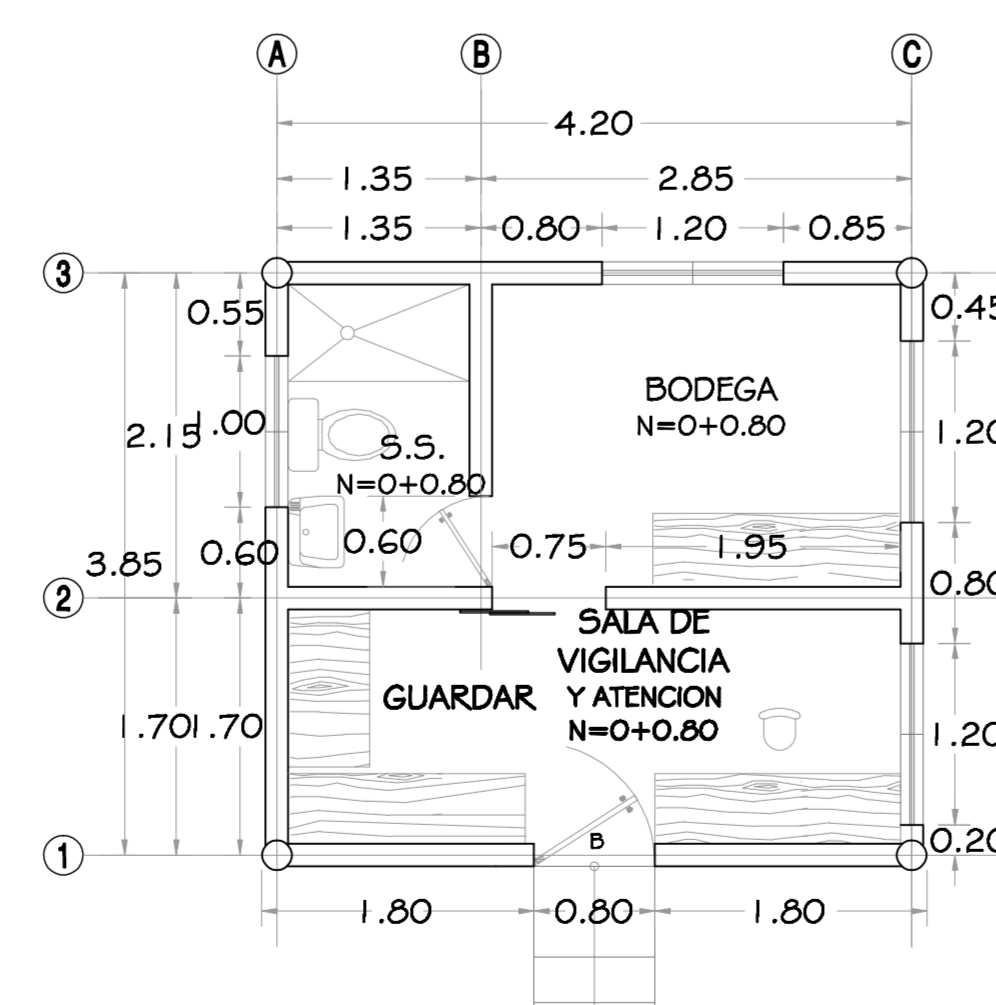
ELEVACION ESTE AREA DE ESTAR ENTRE CANCHAS  
 ESCALA 1 : 50 (SANTA MARTA)



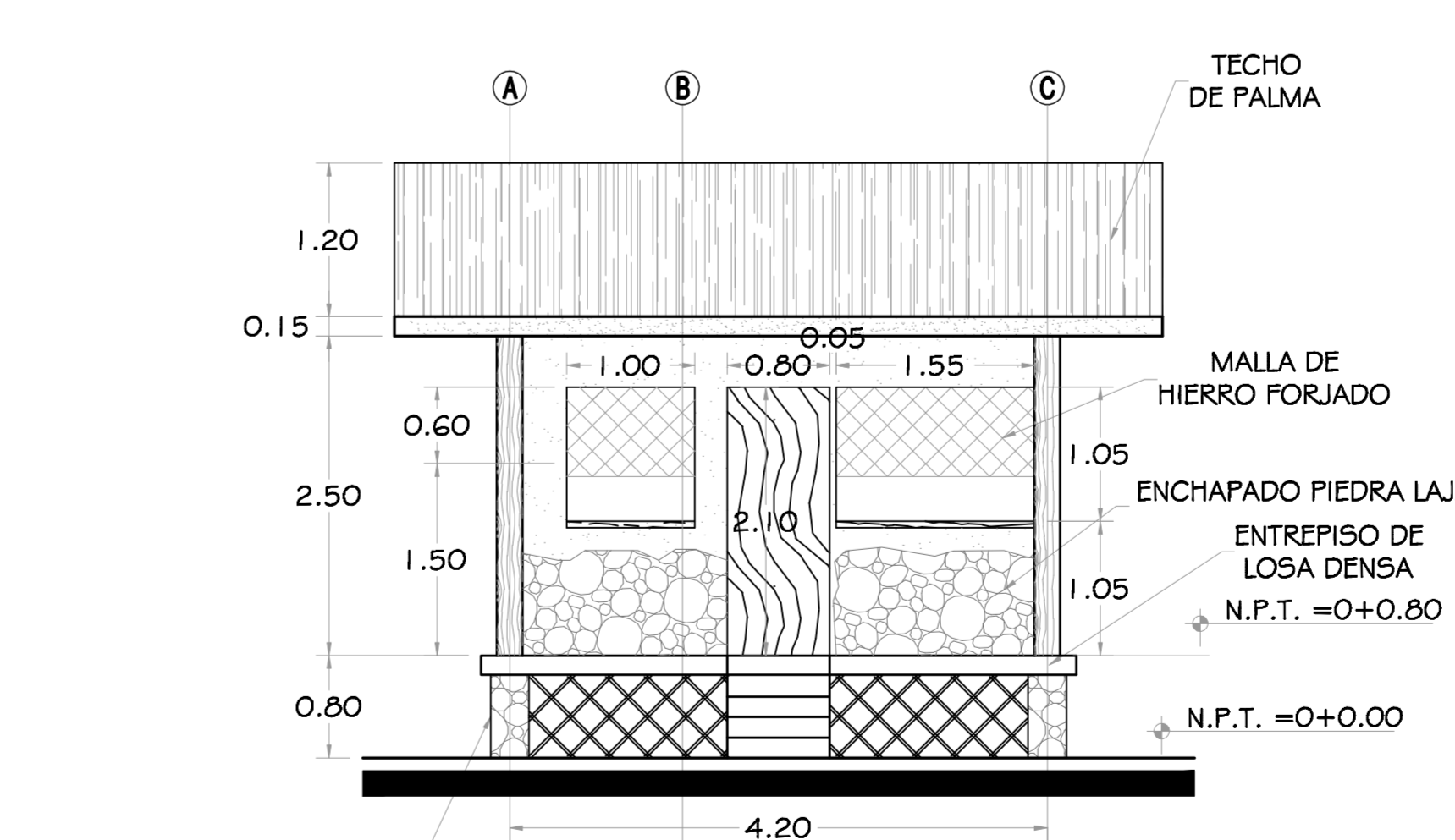
ELEVACION SUR AREA DE ESTAR ENTRE CANCHAS  
 ESCALA 1 : 50 (SANTA MARTA)



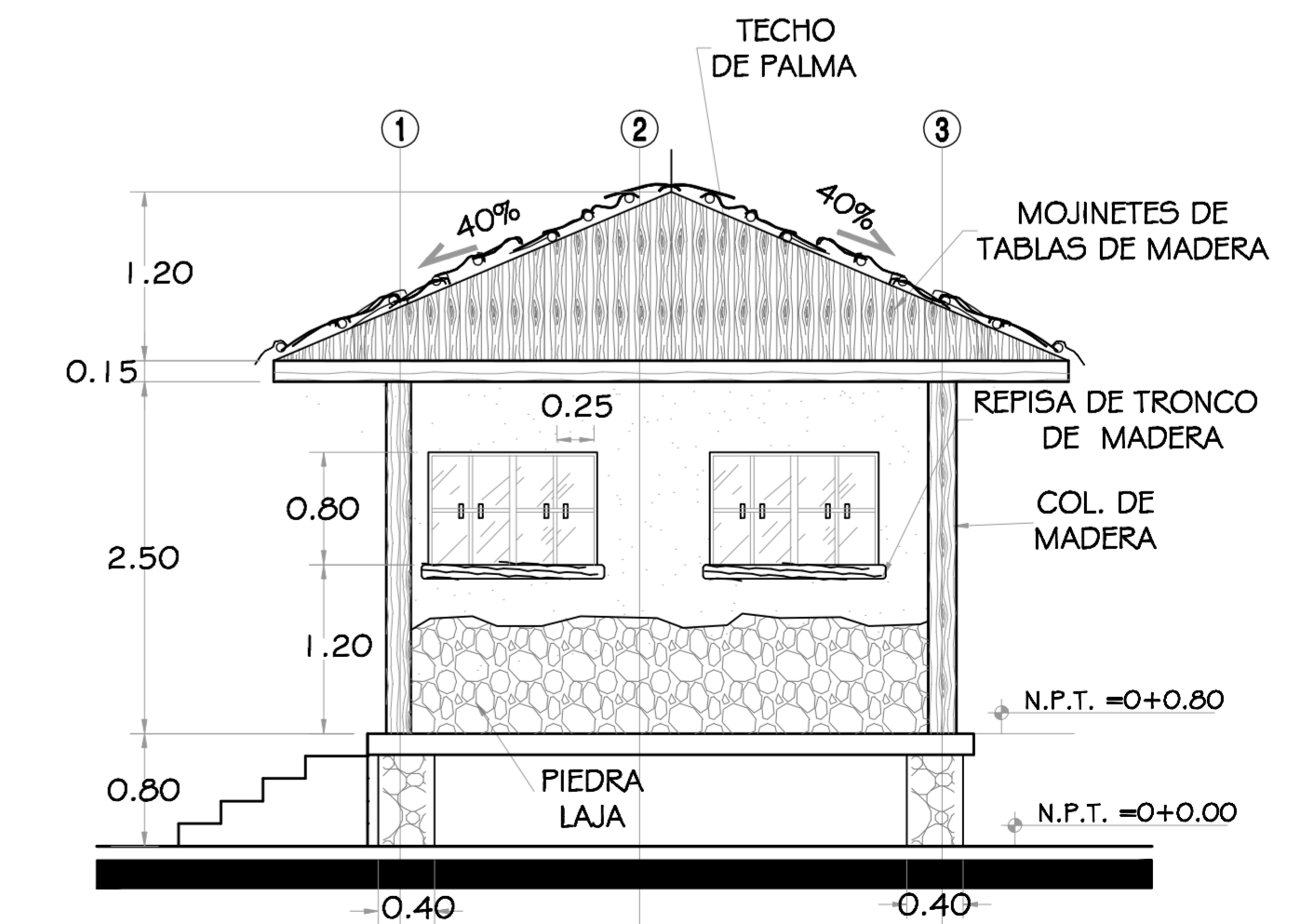
PLANTA DE TECHOS  
 CASETA DE CONTROL  
 ESC. 1 : 50



PLANTA ARQUITECTONICA  
 CASETA DE CONTROL  
 ESC. 1 : 50

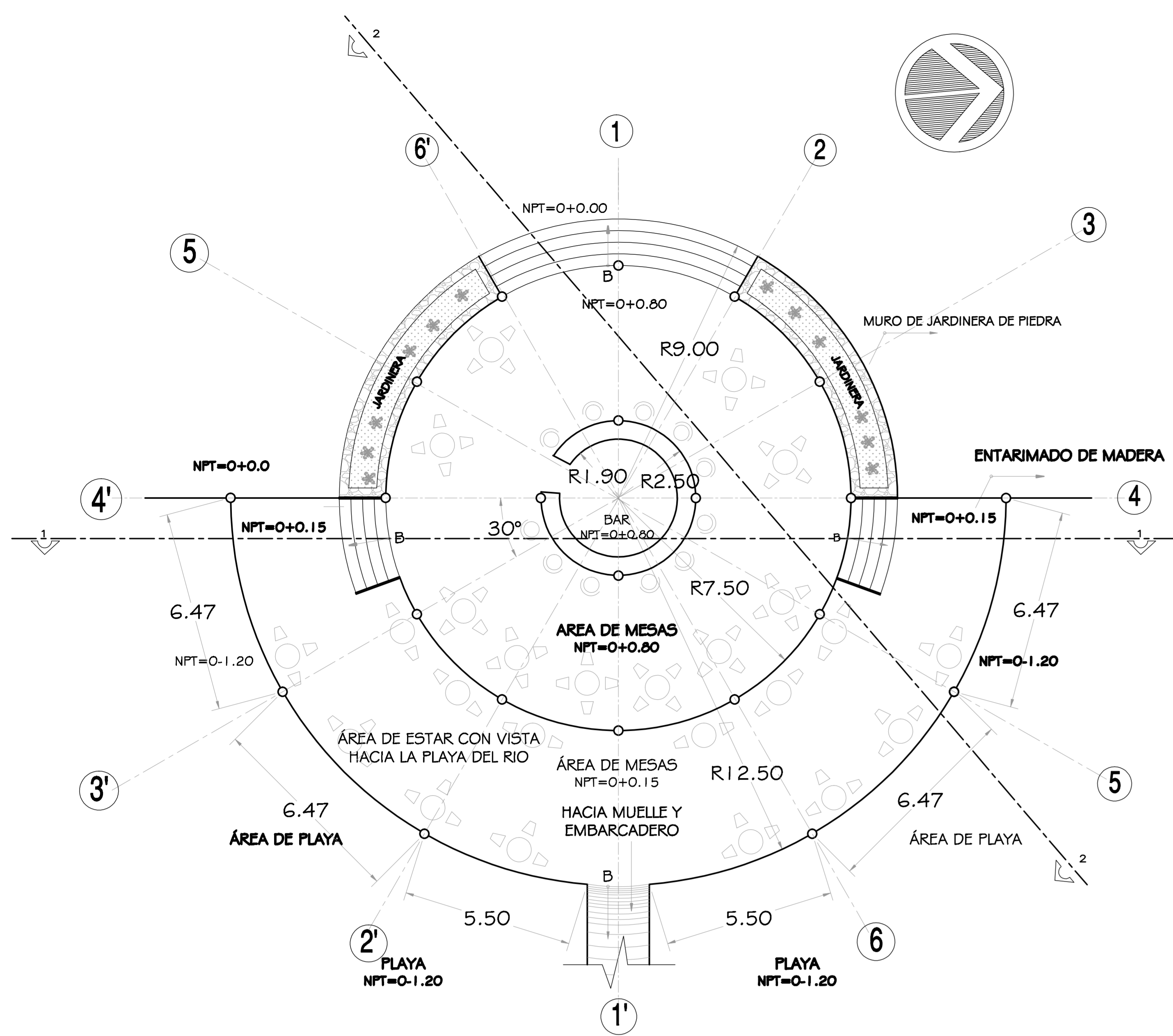


ELEVACION SUR DE  
 CASETA DE CONTROL  
 ESC. 1 : 50

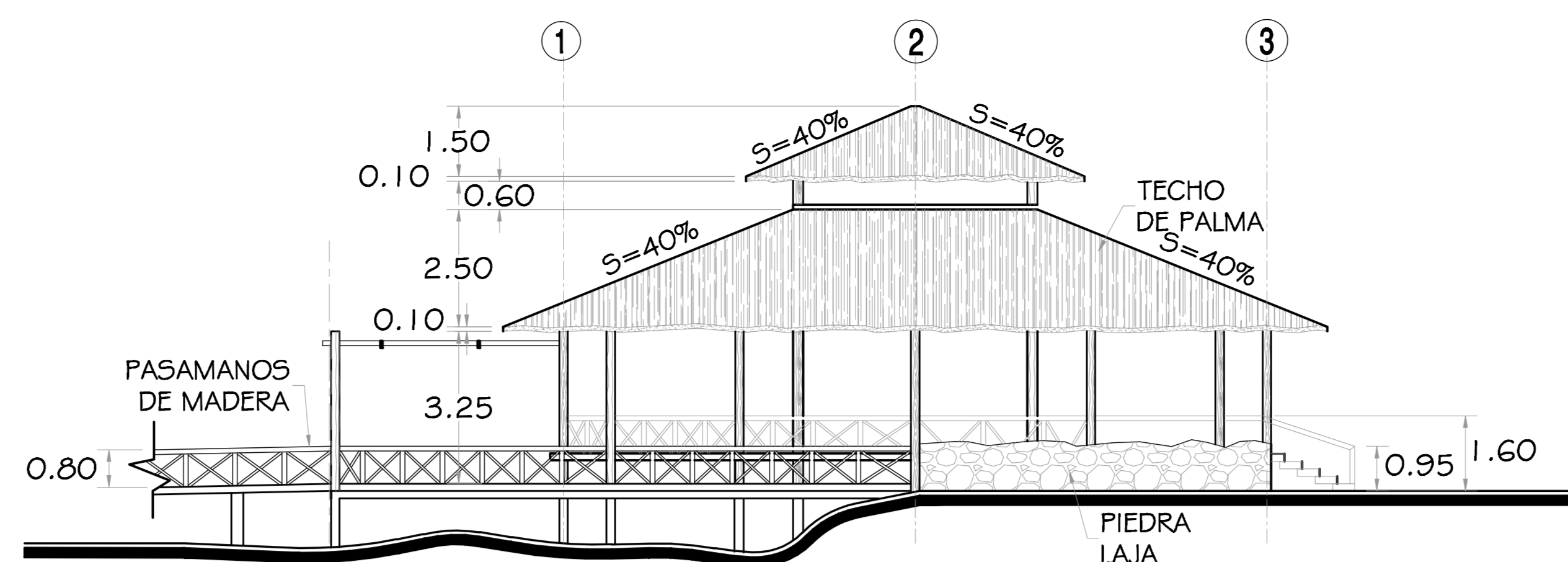


ELEVACION ESTE DE  
 CASETA DE CONTROL  
 ESC. 1 : 50

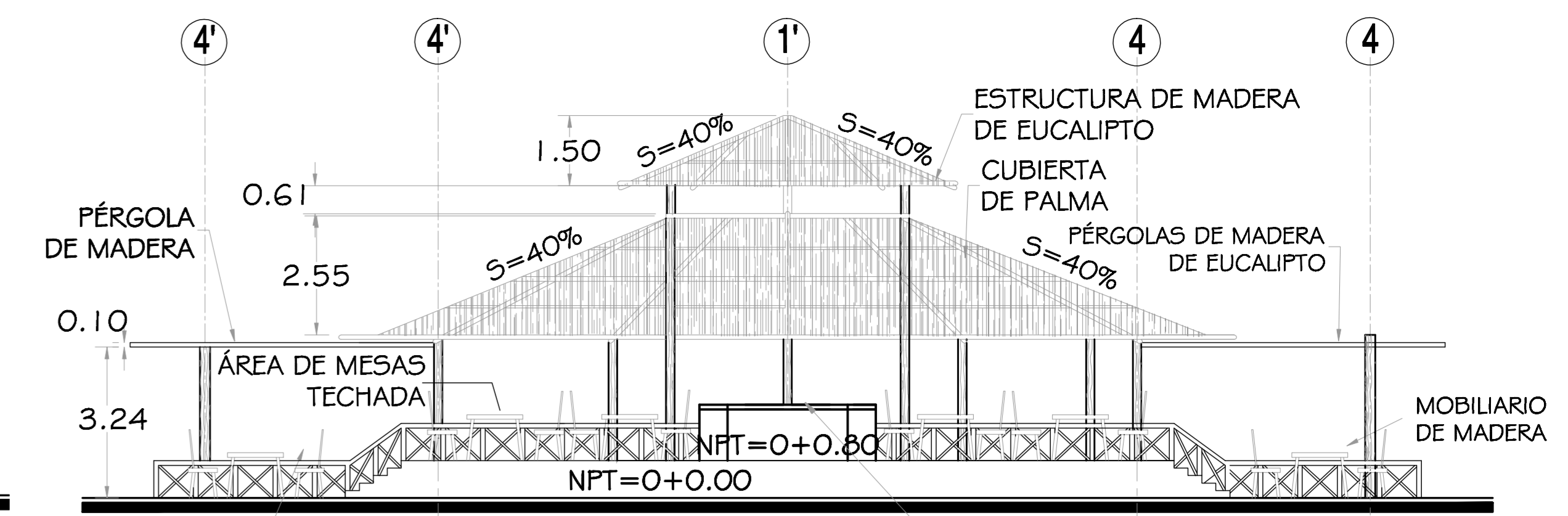




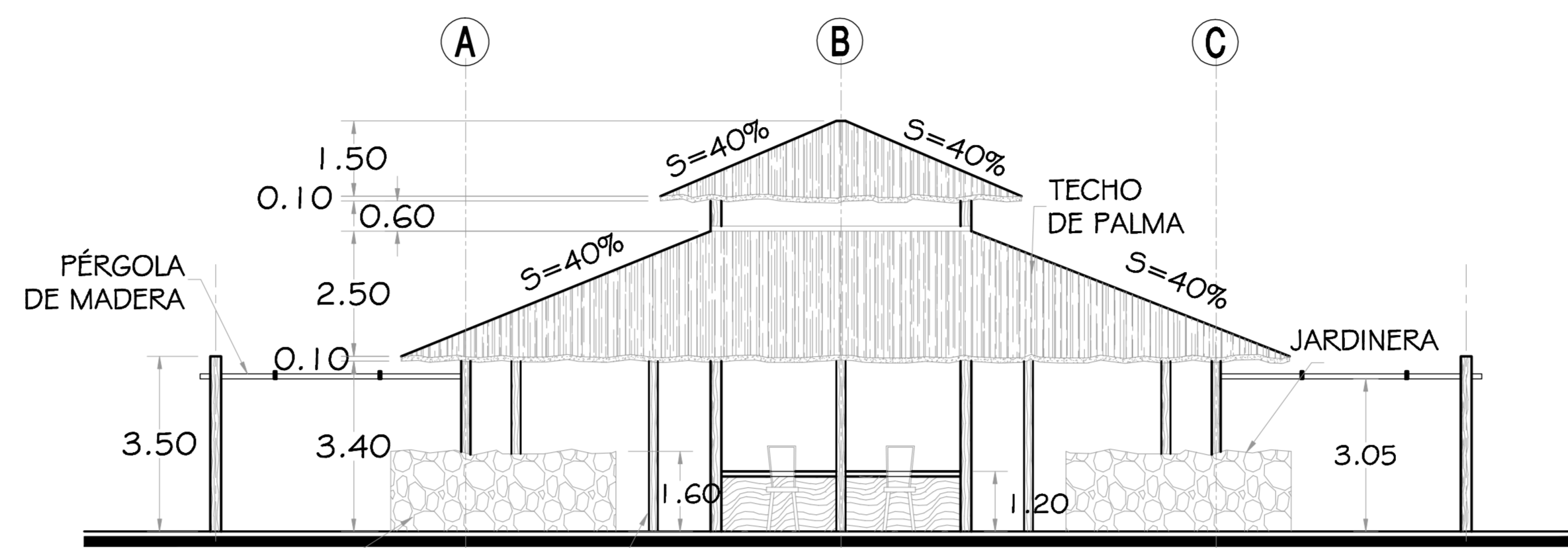
PLANTA ARQUITECTÓNICA KIOSKO BAR Y COMIDA RÁPIDA  
ESC. 1:100



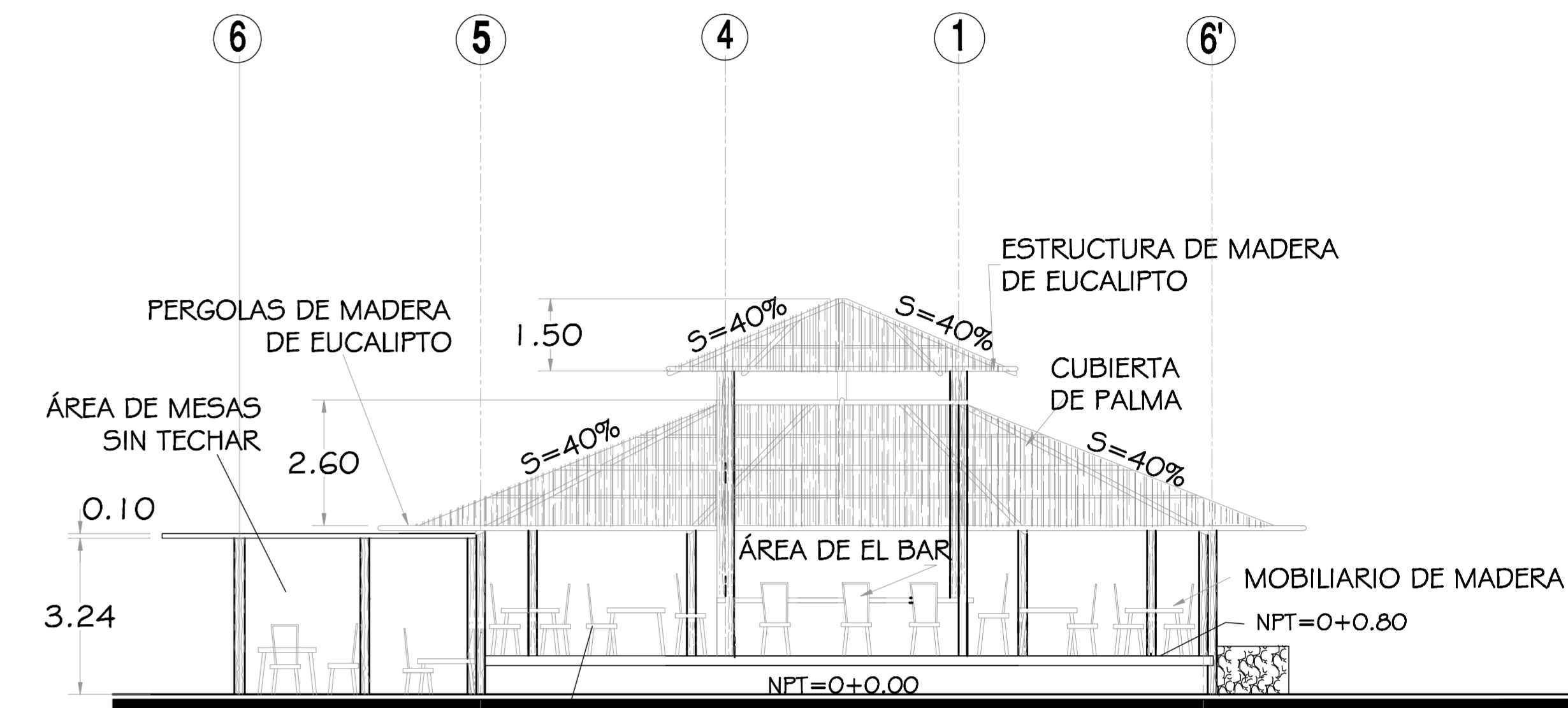
ELEVACIÓN NORTE KIOSKO BAR  
ESC. 1:100



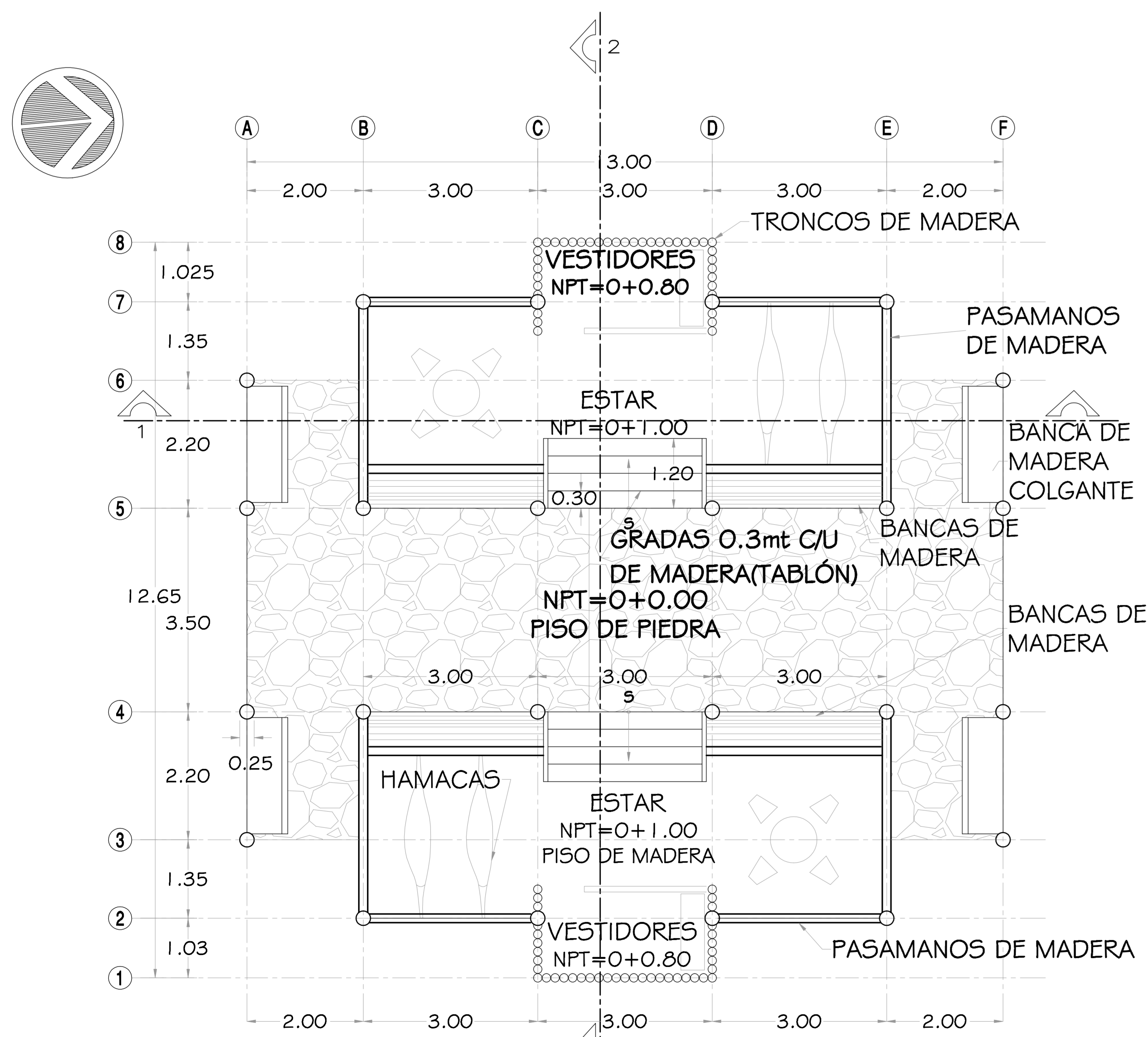
SECCIÓN 1-1 DE KIOSKO BAR  
ESC. 1:100



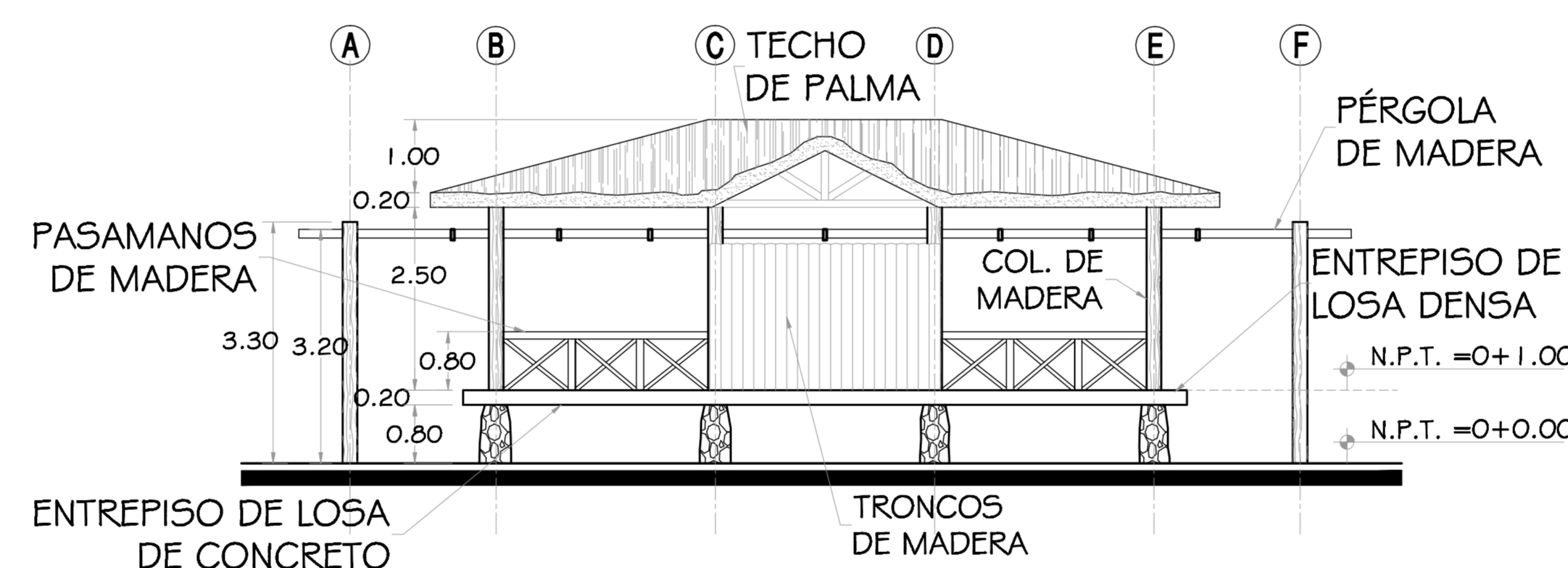
ELEVACIÓN OESTE KIOSKO BAR  
ESC. 1:100



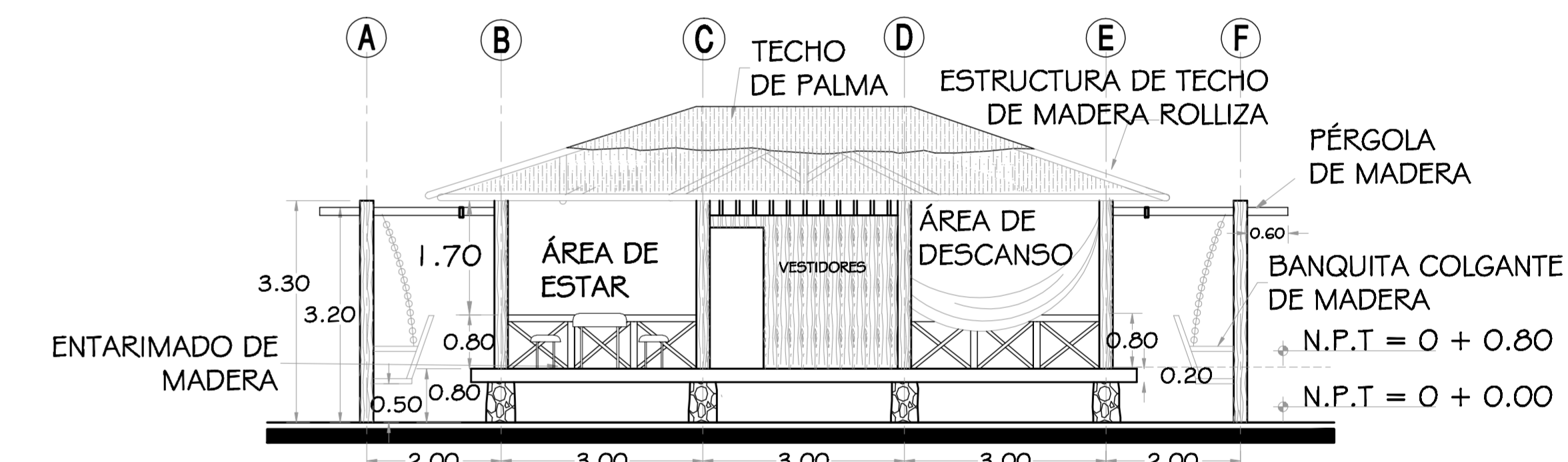
SECCIÓN 2-2 DE KIOSKO BAR  
ESC. 1:100



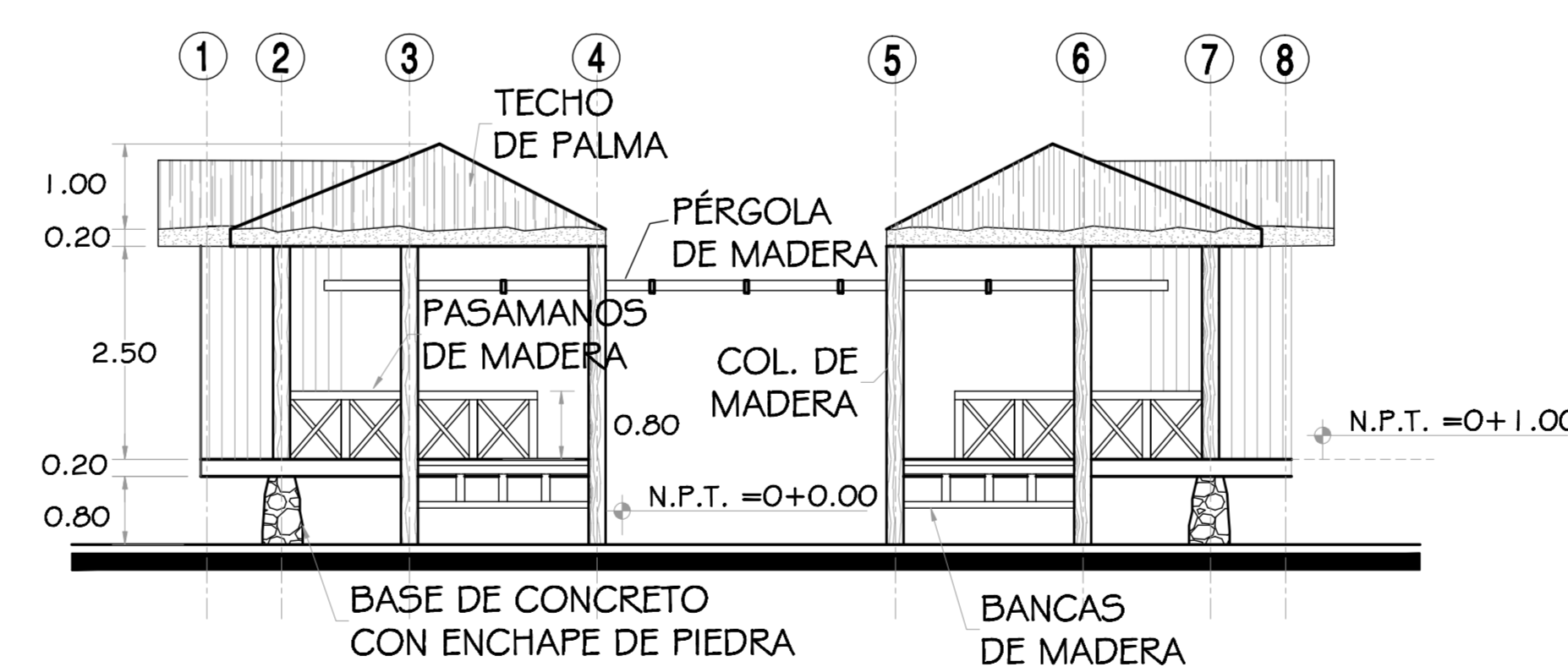
PLANTA ARQUITECTÓNICA ÁREA DE ESTAR CON VESTIDORES



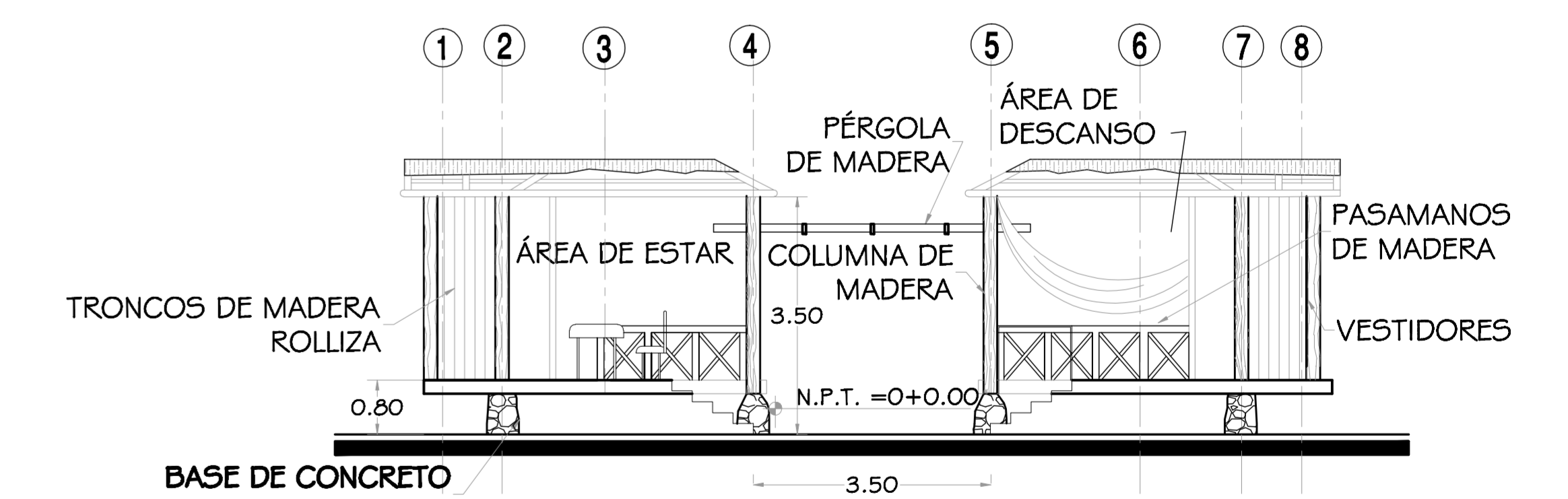
ELEVACIÓN ESTE Y OESTE  
ÁREA DE ESTAR CON VESTIDORES  
ESCALA 1:75



SECCIÓN 1-1 ÁREA DE ESTAR Y VESTIDORES  
SANTA MARTA  
ESCALA 1:75

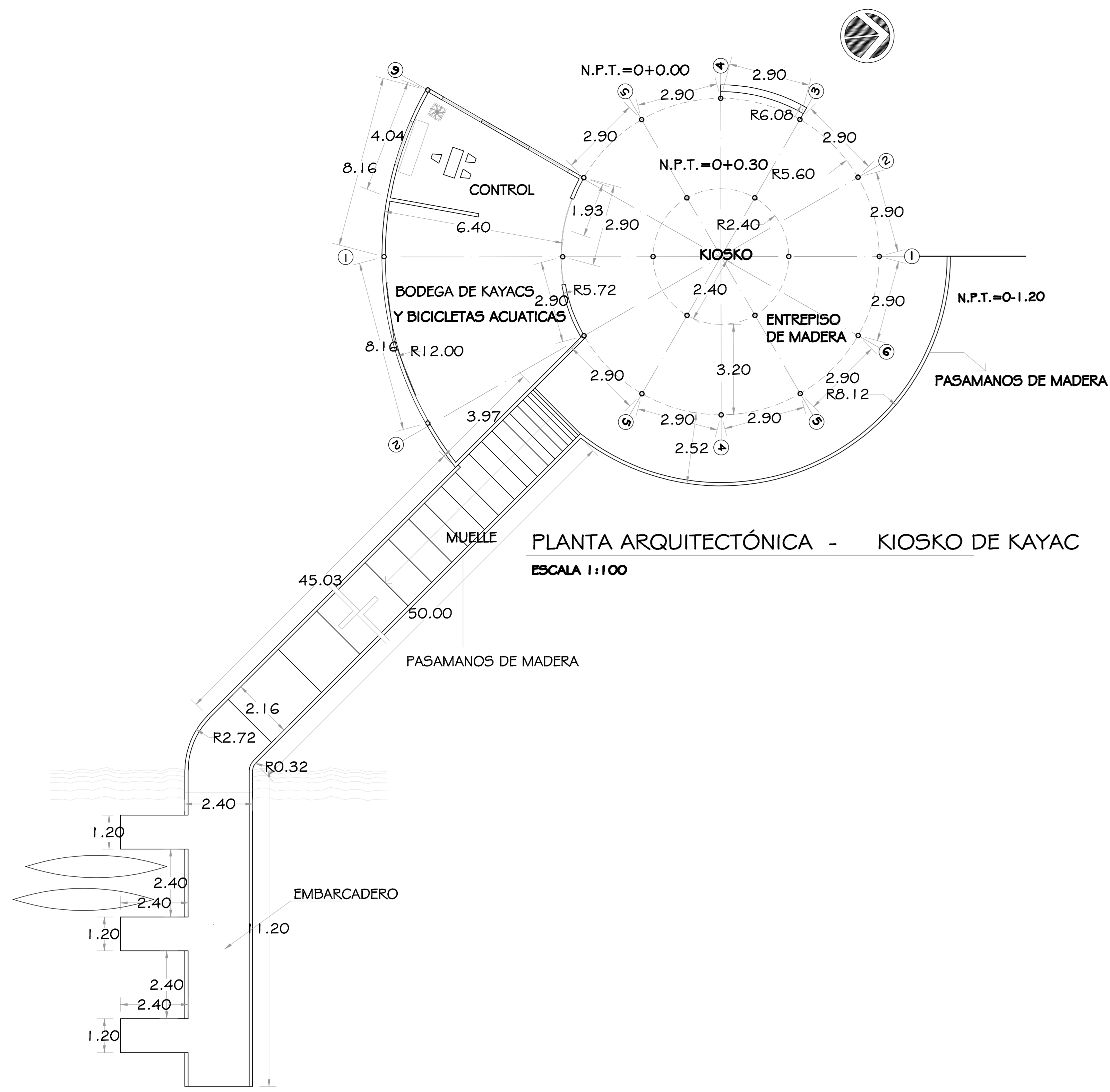


ELEVACIÓN NORTE Y SUR  
ÁREA DE ESTAR CON VESTIDORES  
ESCALA 1:75

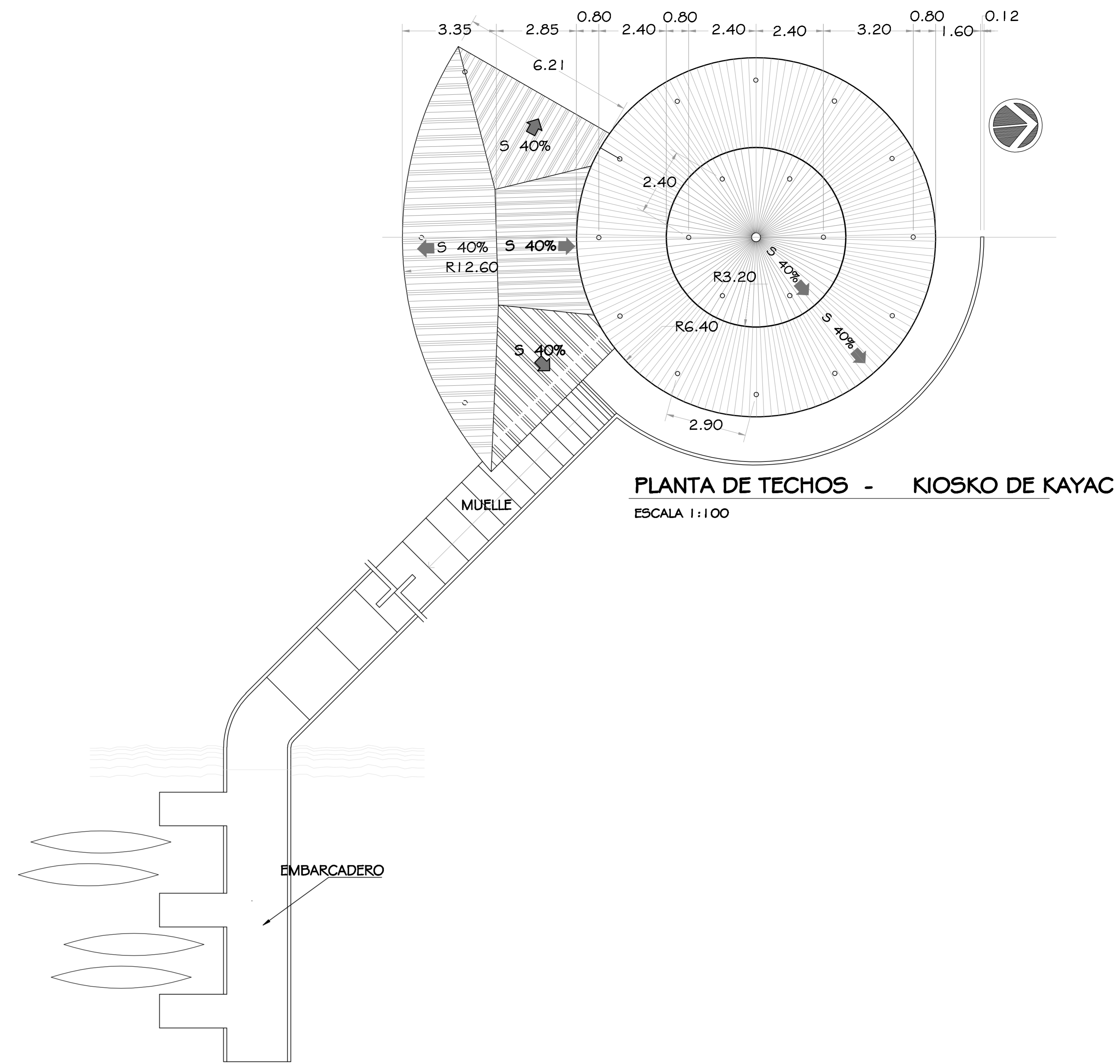


SECCIÓN 2-2 ÁREA DE ESTAR Y VESTIDORES  
SANTA MARTA  
ESCALA 1:75

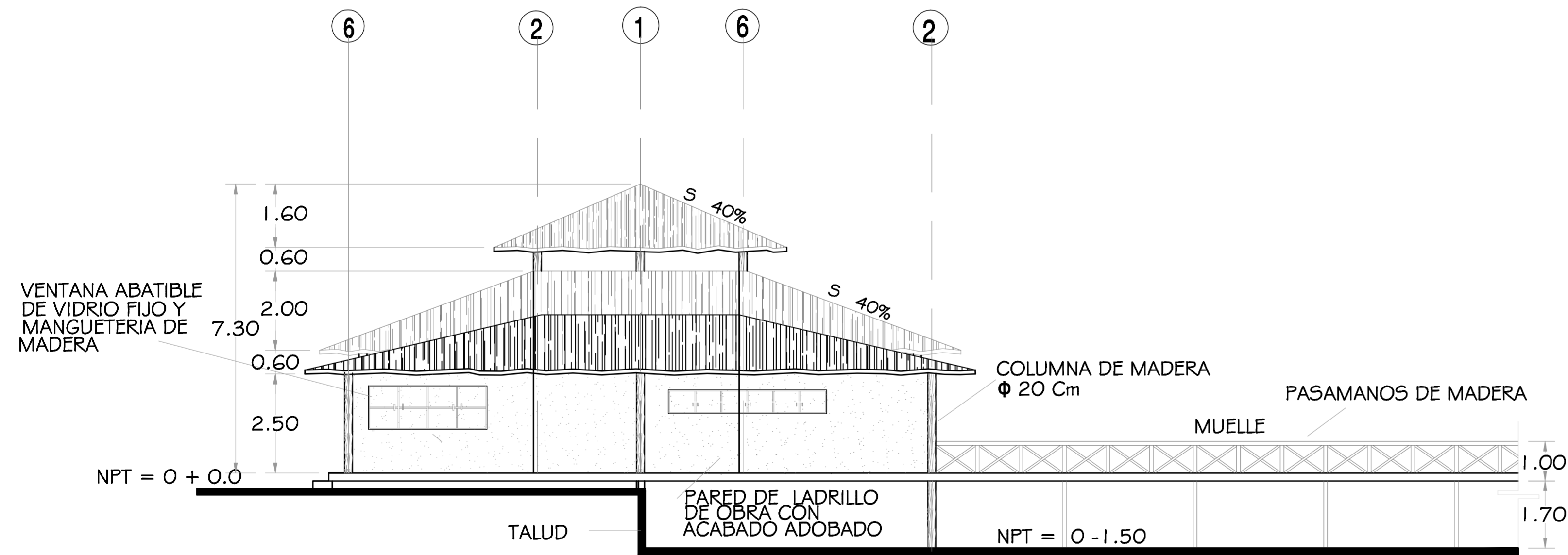




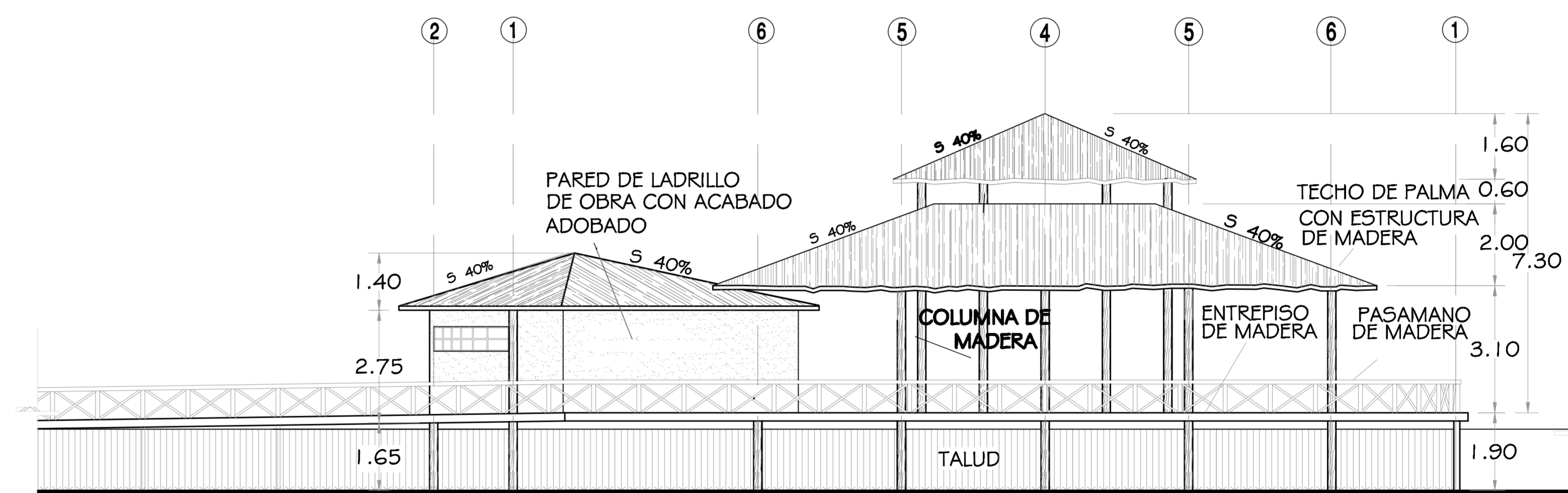
PLANTA ARQUITECTÓNICA - KIOSKO DE KAYAC  
ESCALA 1:100



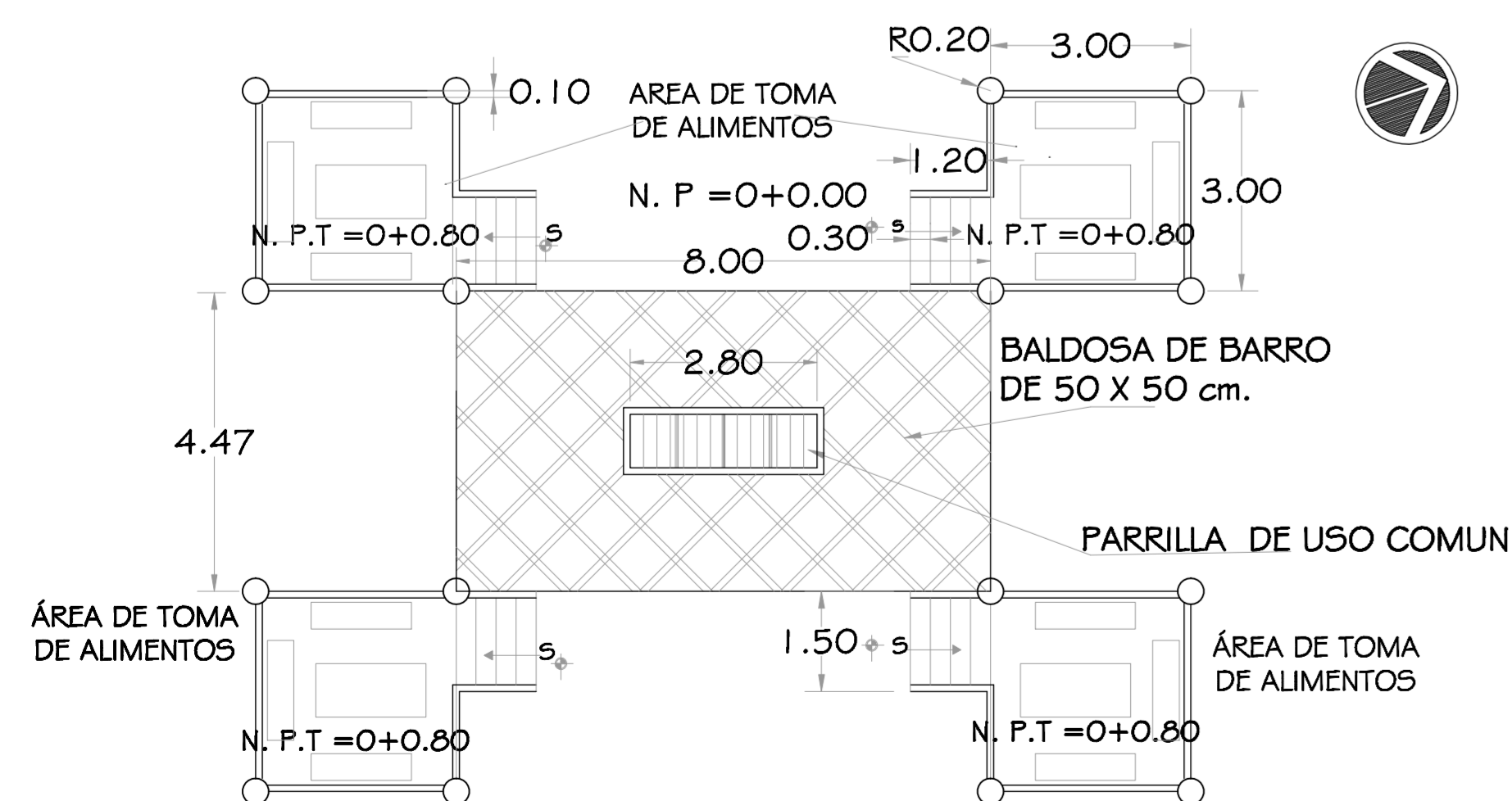
PLANTA DE TECHOS - KIOSKO DE KAYAC  
ESCALA 1:100




ELEVACIÓN SUR - KIOSKO DE KAYAC  
ESCALA 1:100



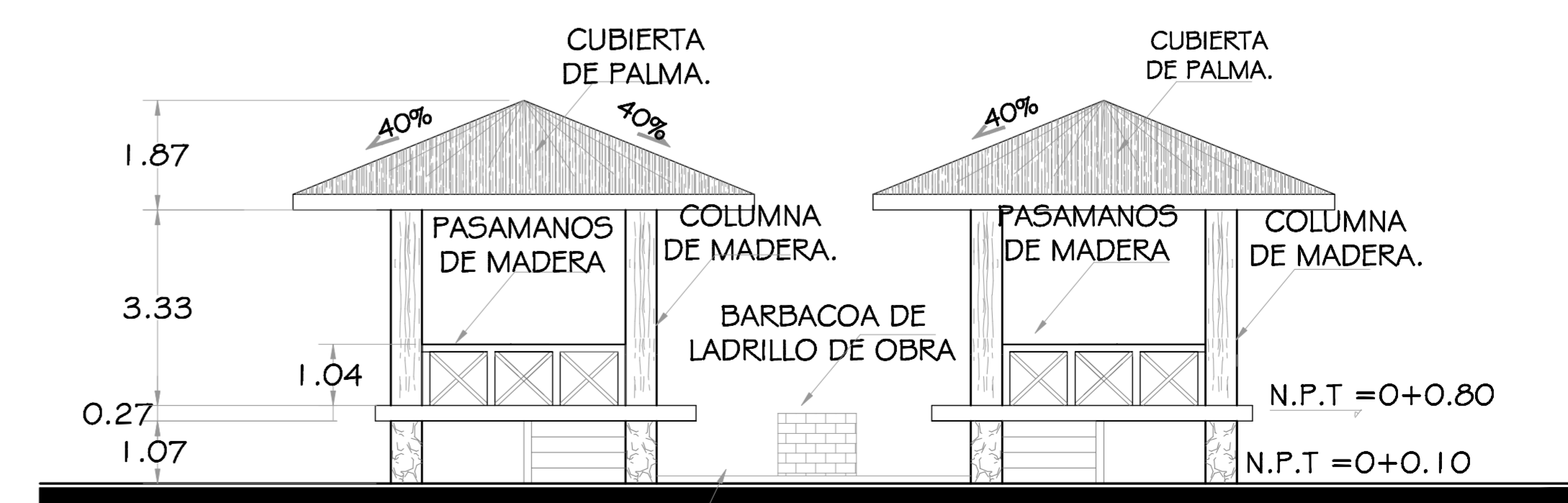
ELEVACIÓN ESTE - KIOSKO DE KAYAC  
ESCALA 1:200



PLANTA ARQUITECTÓNICA  
ÁREA DE ESTAR CON BARBACOA COMÚN  
Santa Marta

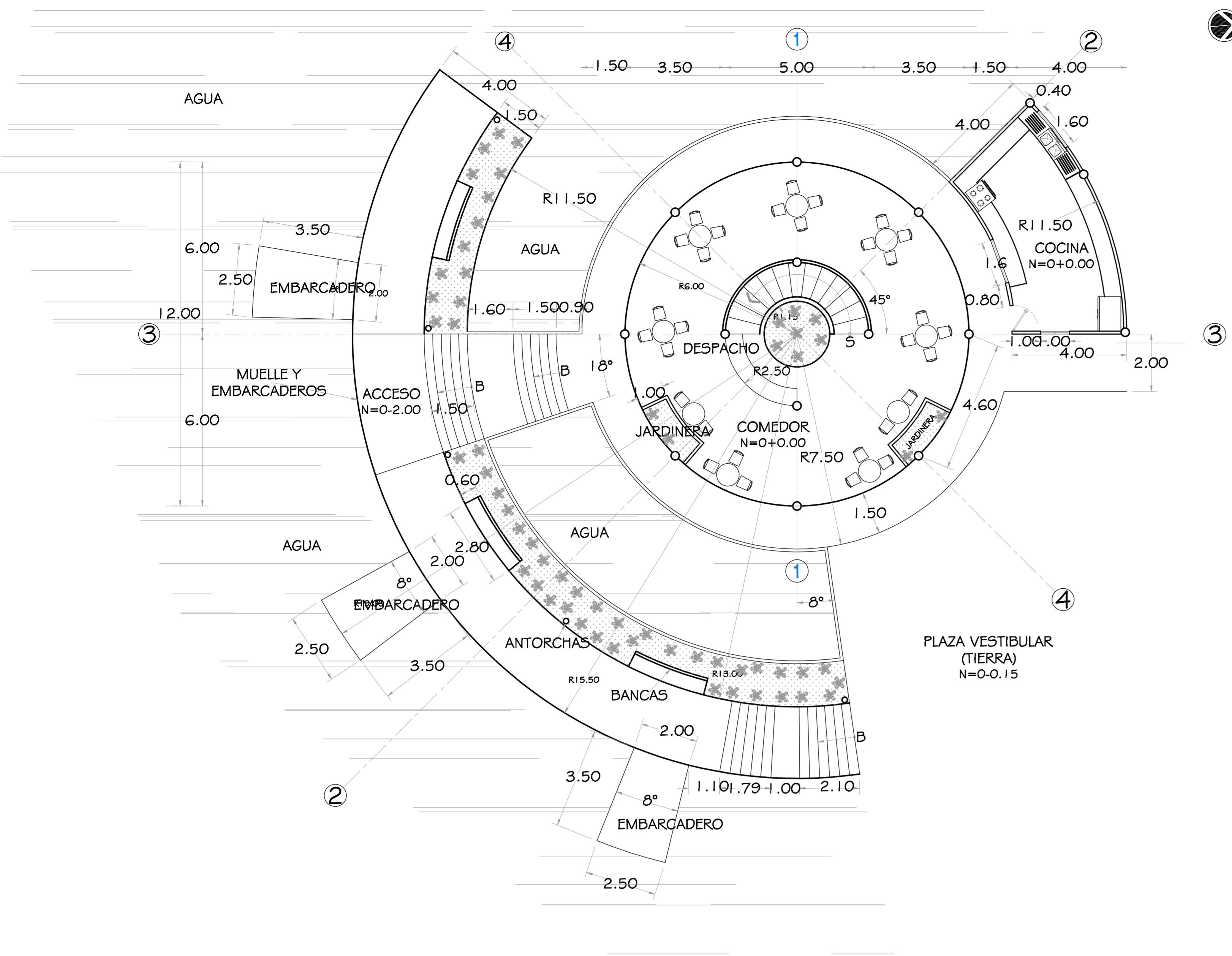


ELEVACIÓN ESTE Y OESTE  
Esc. 1 : 100

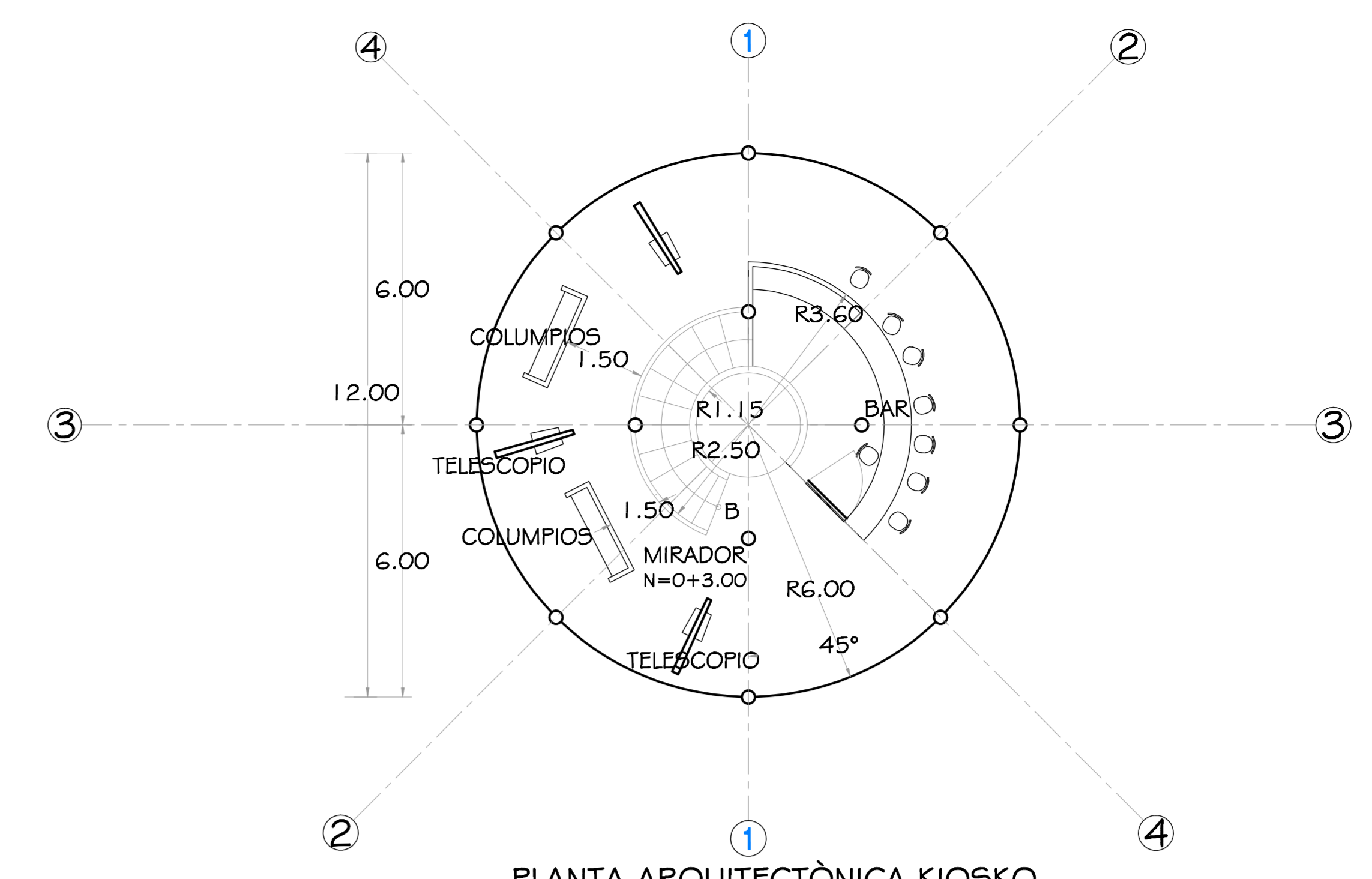


ELEVACIÓN NORTE Y SUR  
Esc. 1 : 100

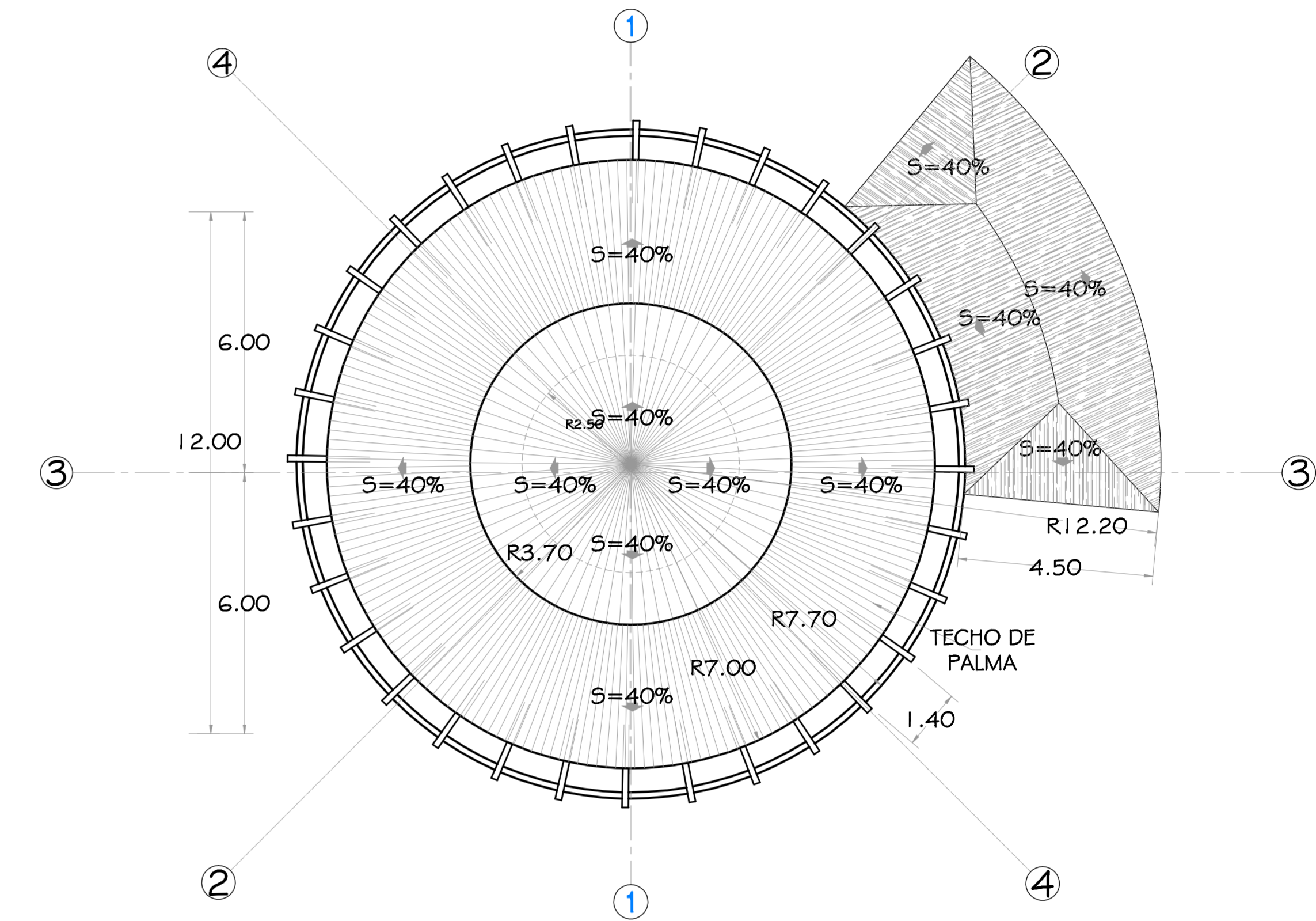




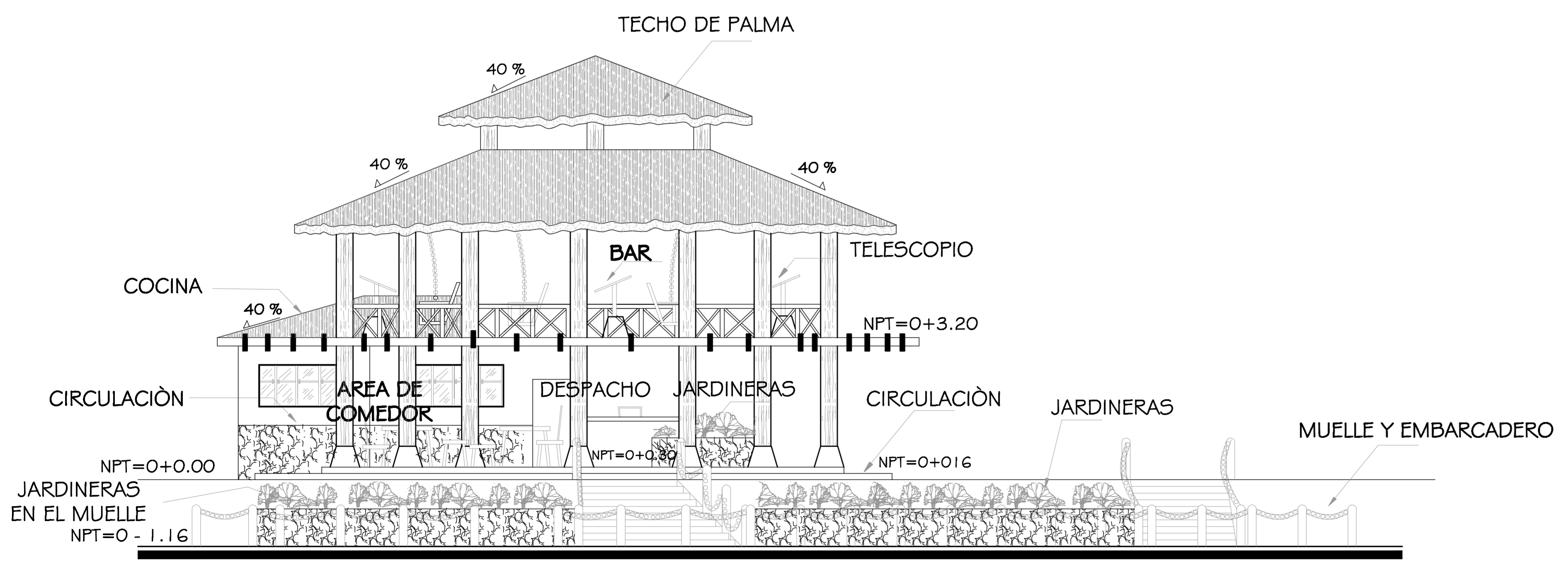
PLANTA ARQUITECTÓNICA KIOSKO, COMEDOR, BAR Y MIRADOR 1º NIVEL  
ESC. : 1:100  
(ISLA DE MONTECRISTO)



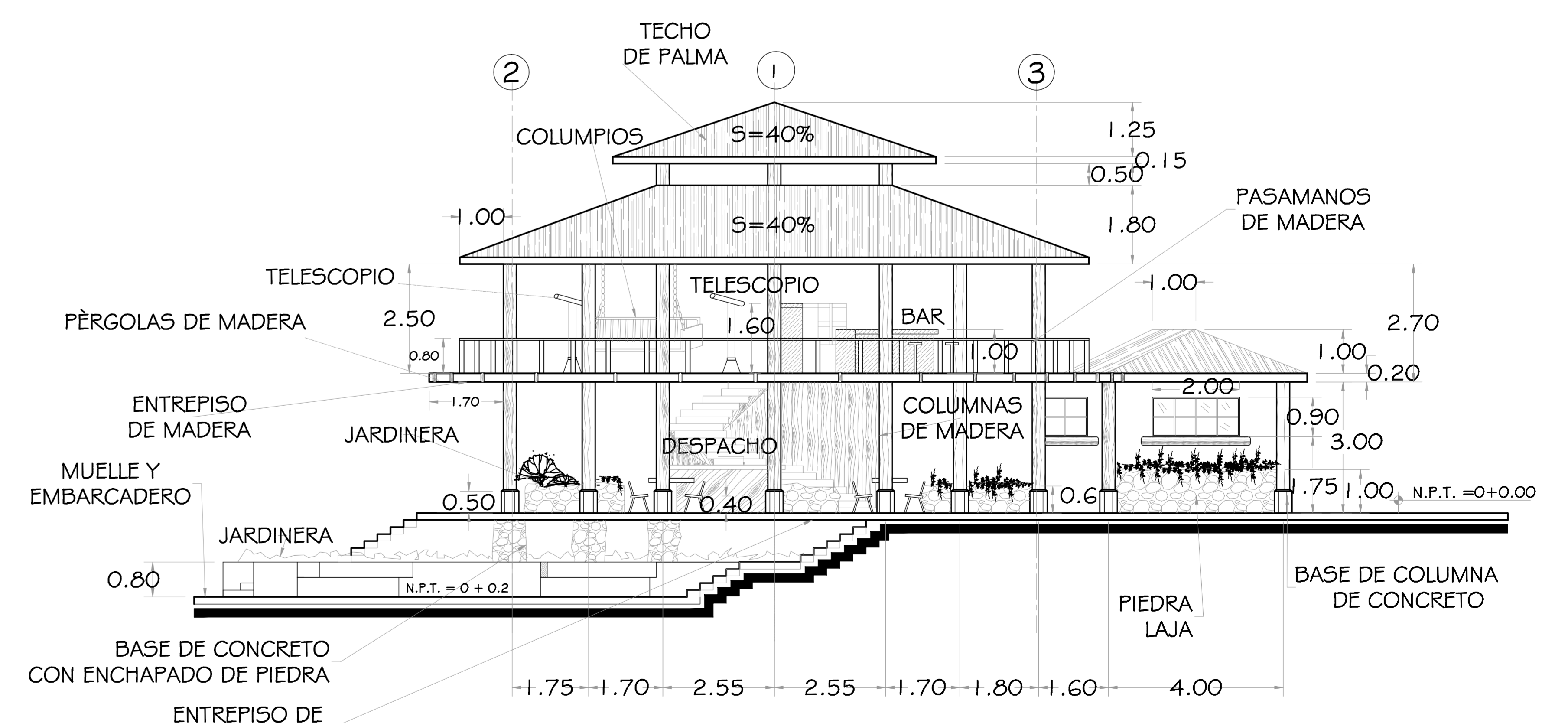
PLANTA ARQUITECTÓNICA KIOSKO  
COMEDOR, BAR Y MIRADOR  
2º NIVEL  
ESC. : 1:100



PLANTA ARQUITECTÓNICA DE TECHOS  
KIOSKO, COMEDOR, BAR Y MIRADOR  
ESC. : 1:100

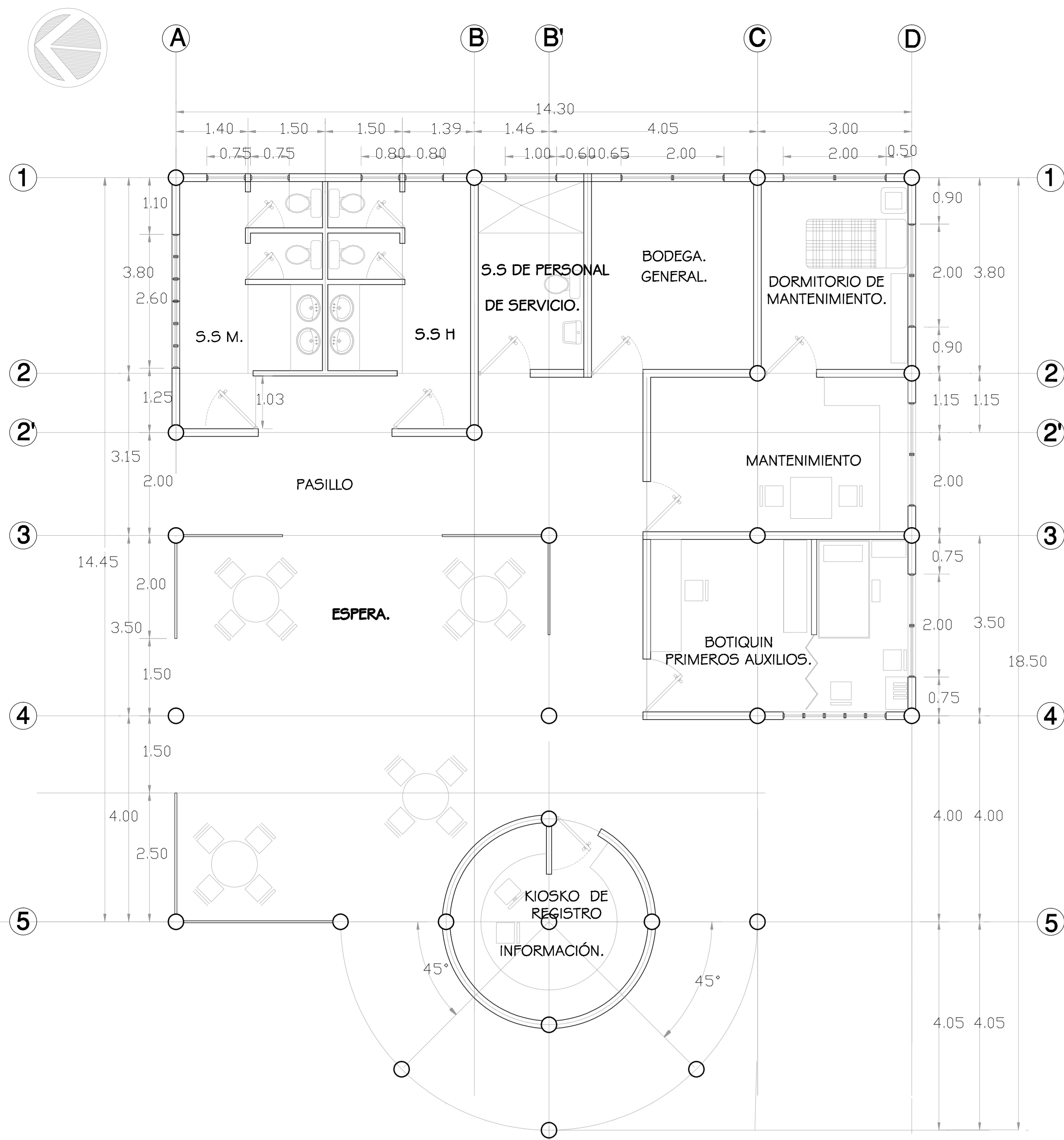


ELEVACIÓN PONIENTE KIOSKO COMEDOR  
EN ISLA DE MONTECRISTO.  
ESC. : 1:75



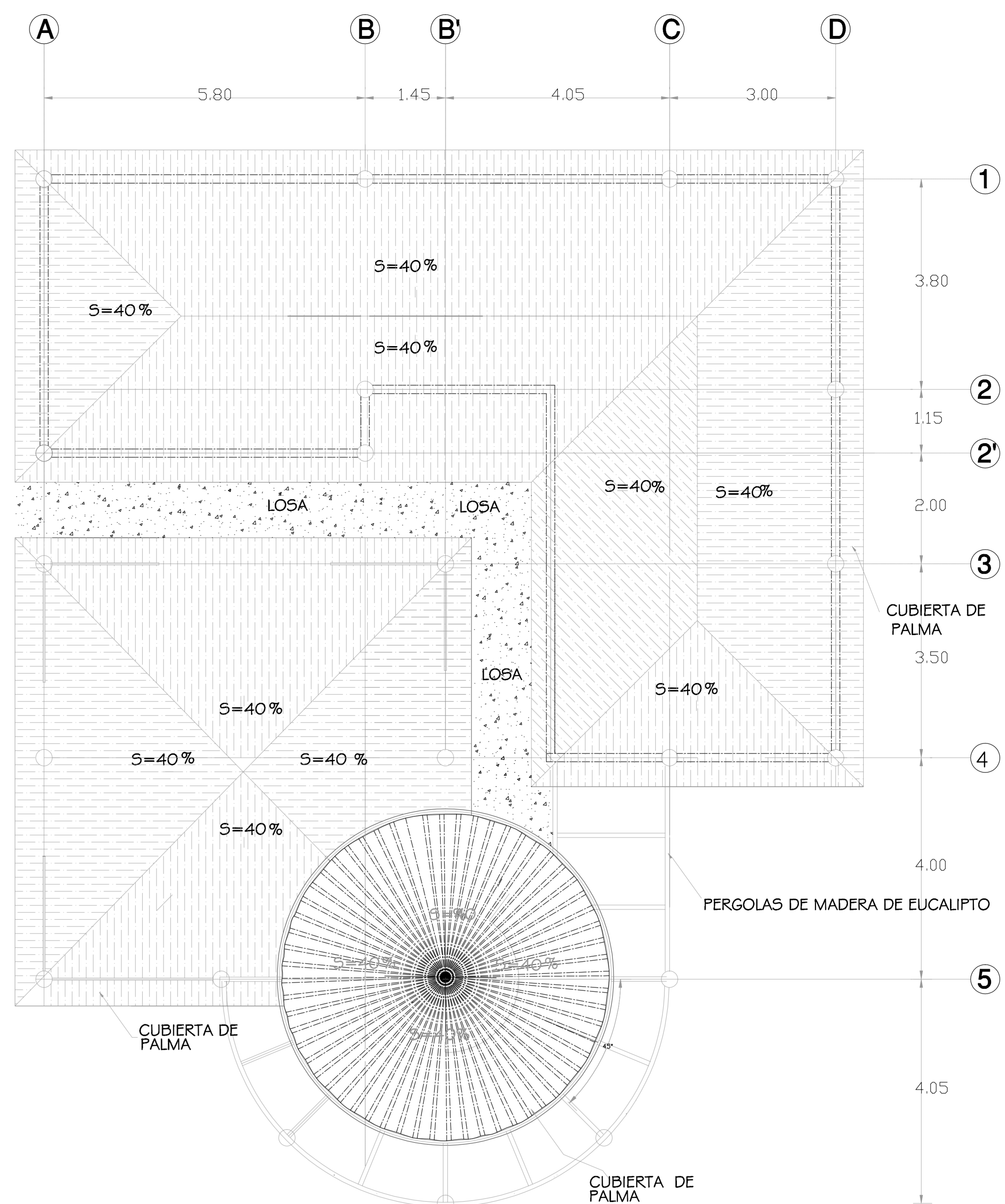
ELEVACIÓN SUR KIOSKO, COMEDOR, BAR Y MIRADOR  
ESC. : 1:75  
(ISLA DE MONTECRISTO)





**PLANTA ARQUITECTONICA, ADMON, MANTENIMIENTO Y SERVICIOS GENERALES, MONTECRISTO**

ESC. 1: 50

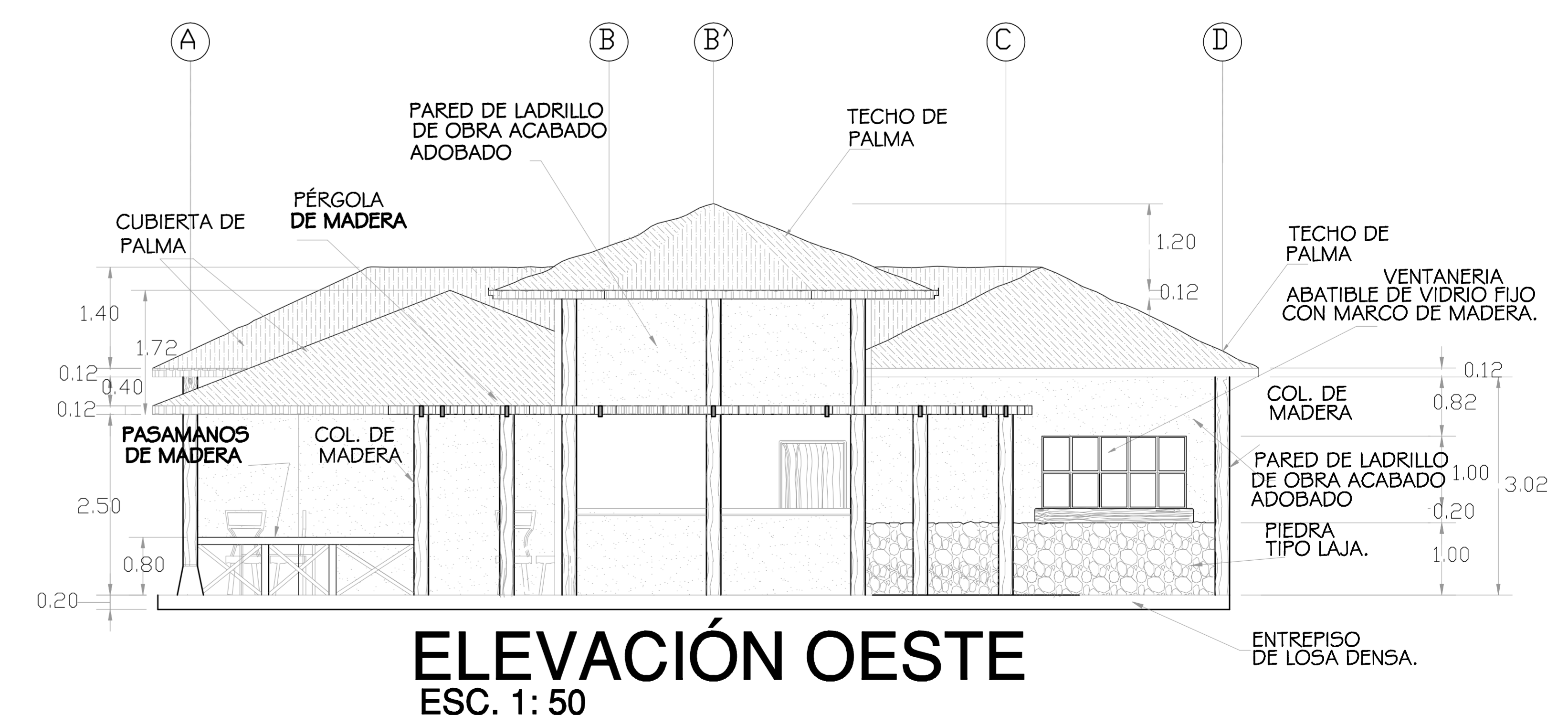


**PLANTA ARQUITECTONICA DE TECHOS**

ESC. 1: 50

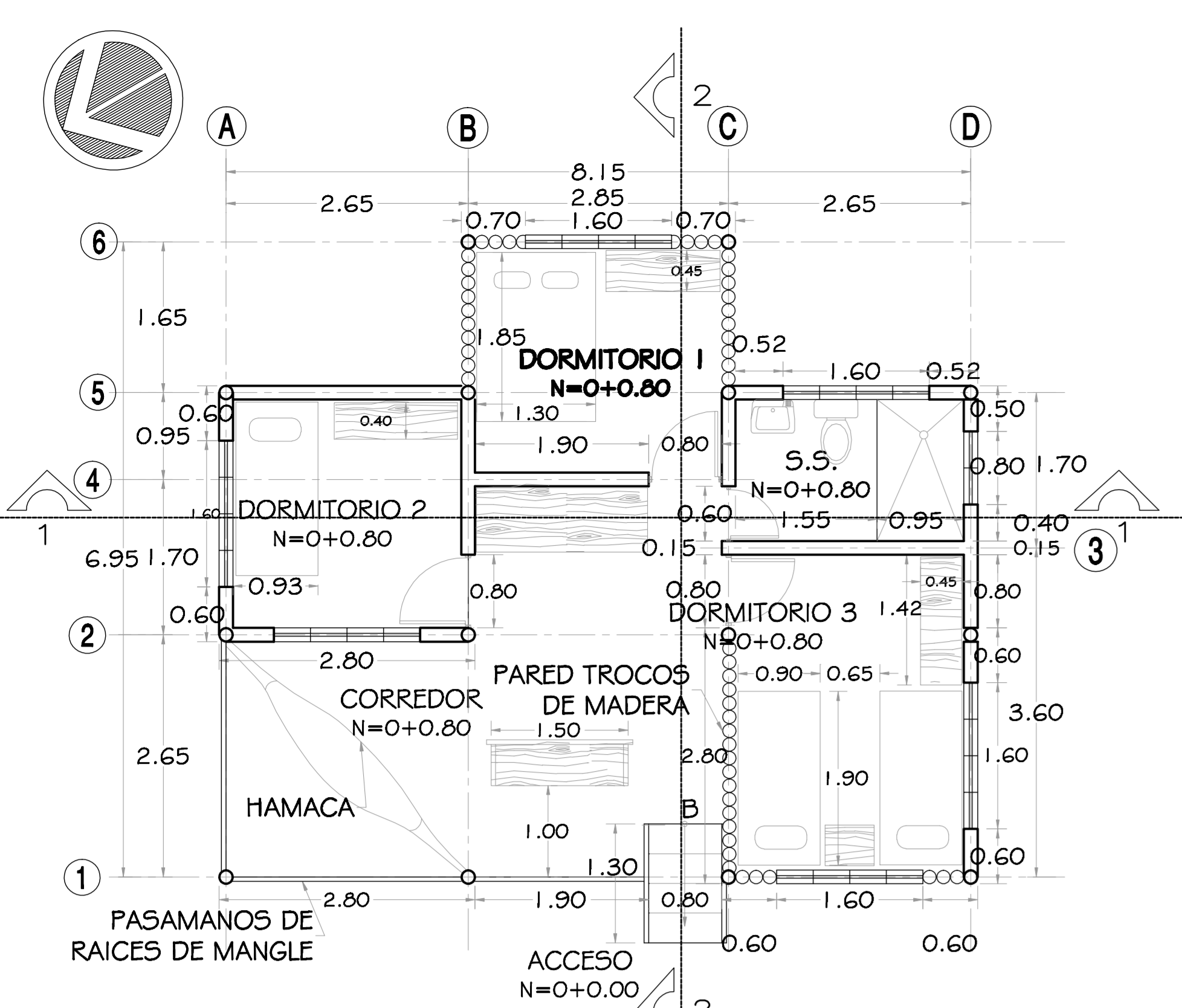


**ELEVACIÓN NORTE**  
ESC. 1: 50

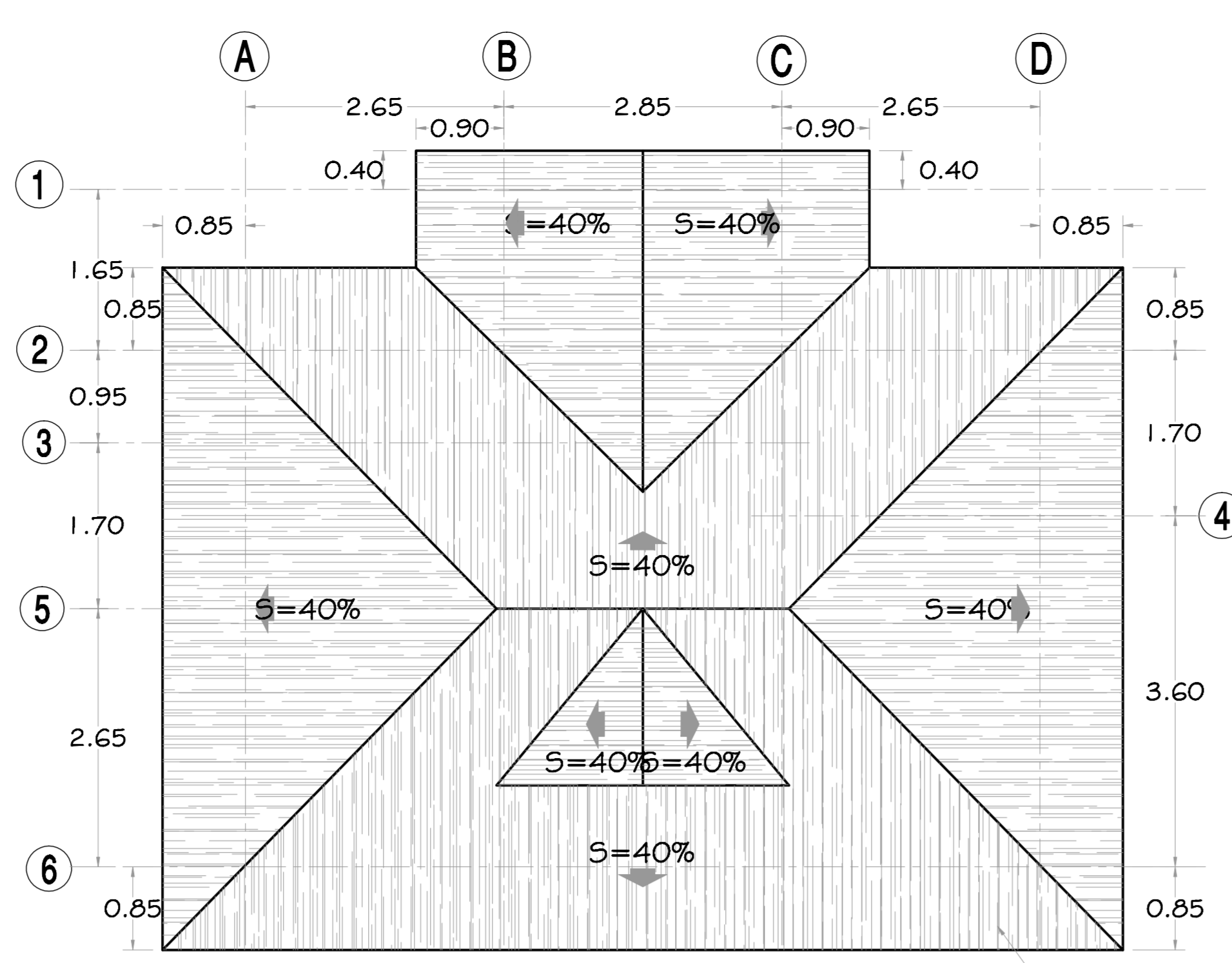


**ELEVACIÓN OESTE**  
ESC. 1: 50

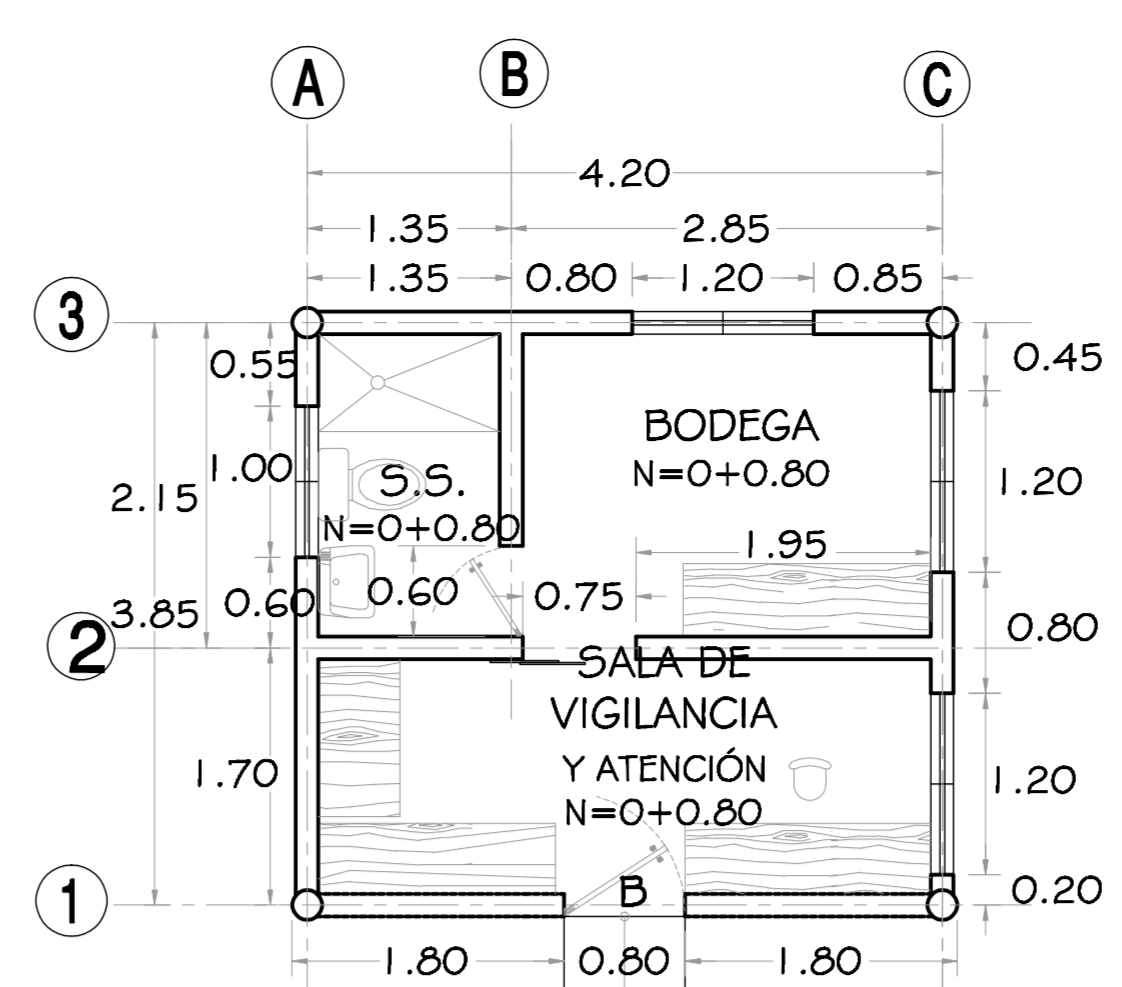




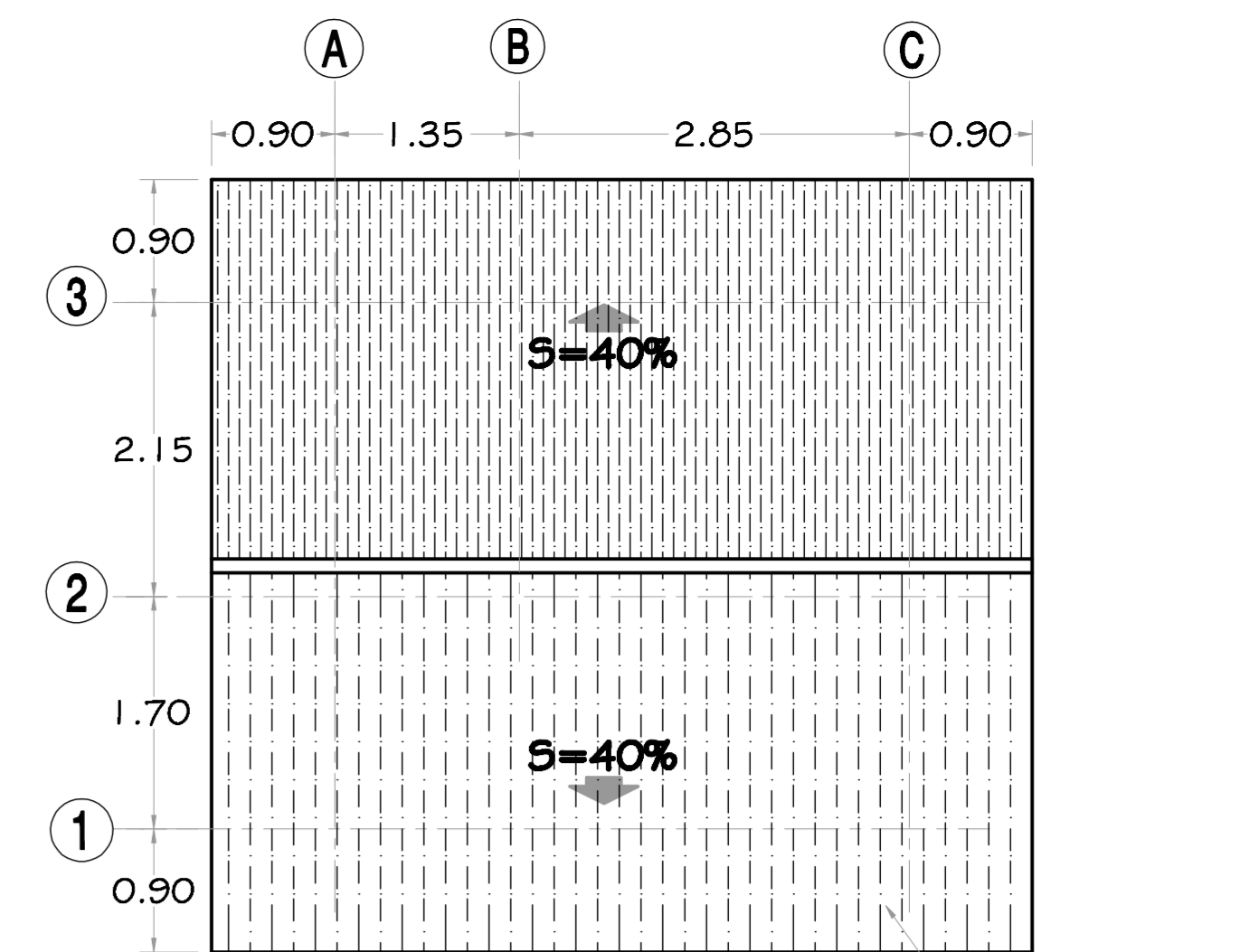
PLANTA ARQUITECTÓNICA CABAÑAS FAMILIARES TIPO A ESC. 1:50



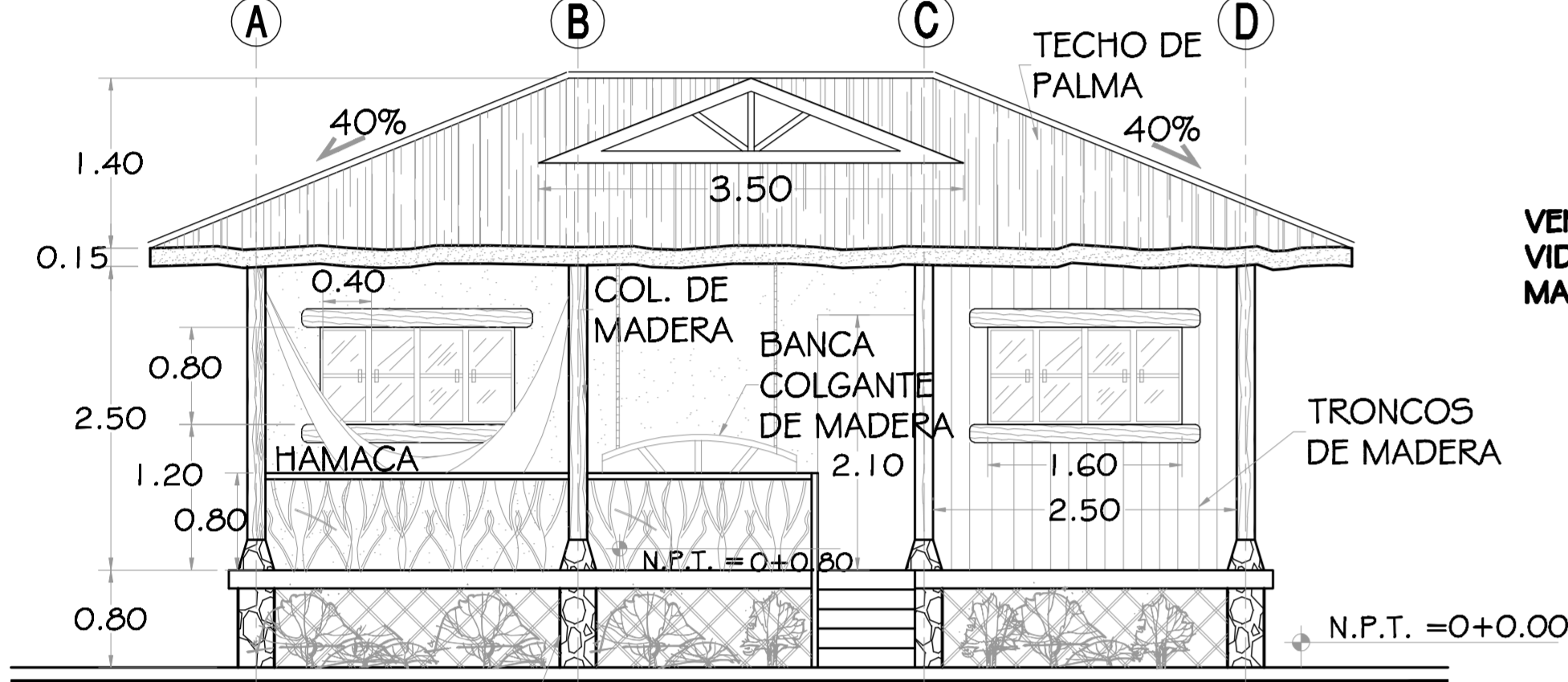
PLANTA DE TECHOS CABAÑAS FAMILIARES (5 PERSONAS) TECHO DE PALMA ESC. 1:50



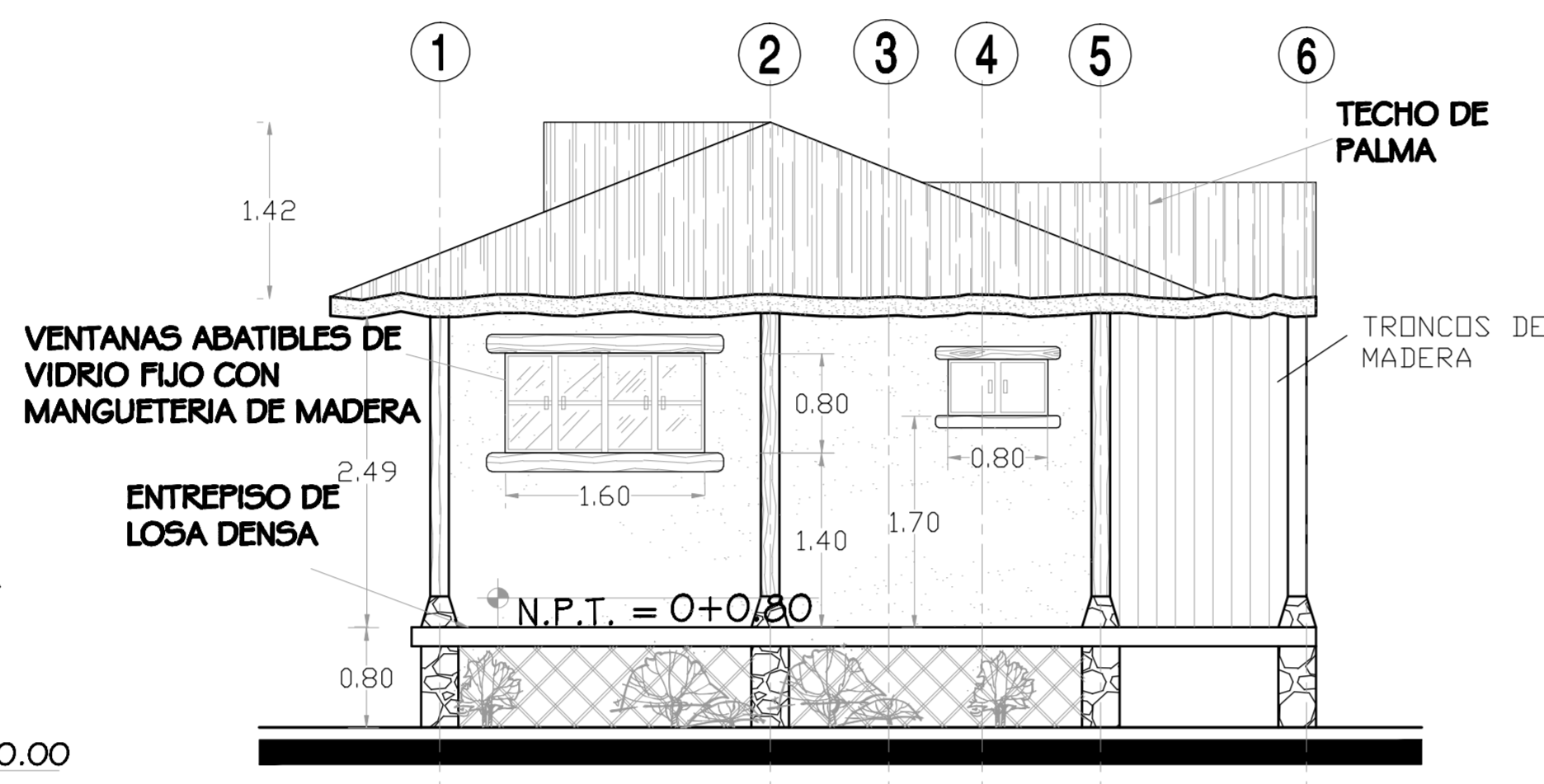
PLANTA ARQUITECTÓNICA CASETA DE VIGILANCIA ESC. 1:50



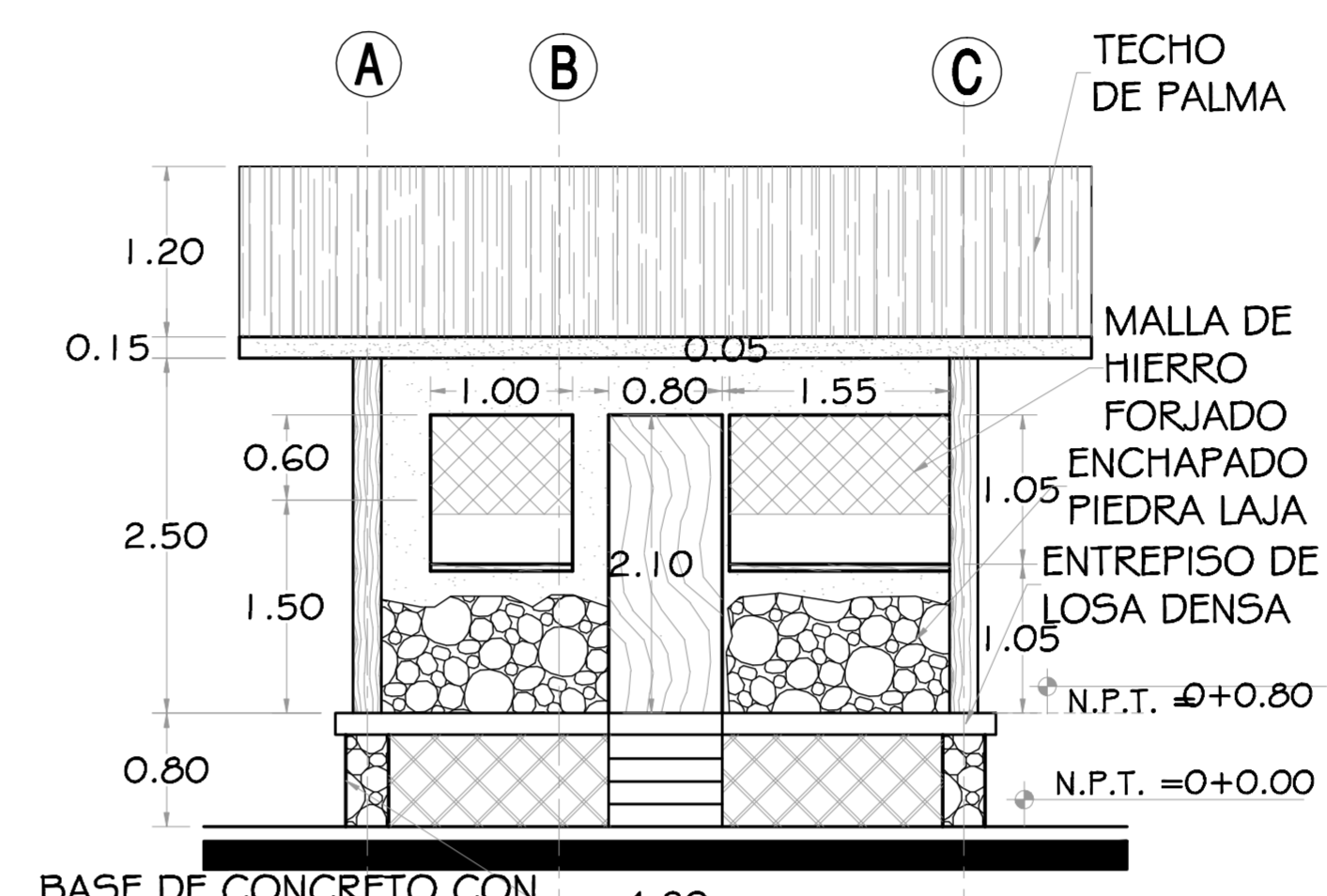
PLANTA DE TECHOS CASETA DE VIGILANCIA TECHO DE PALMA ESC. 1:50



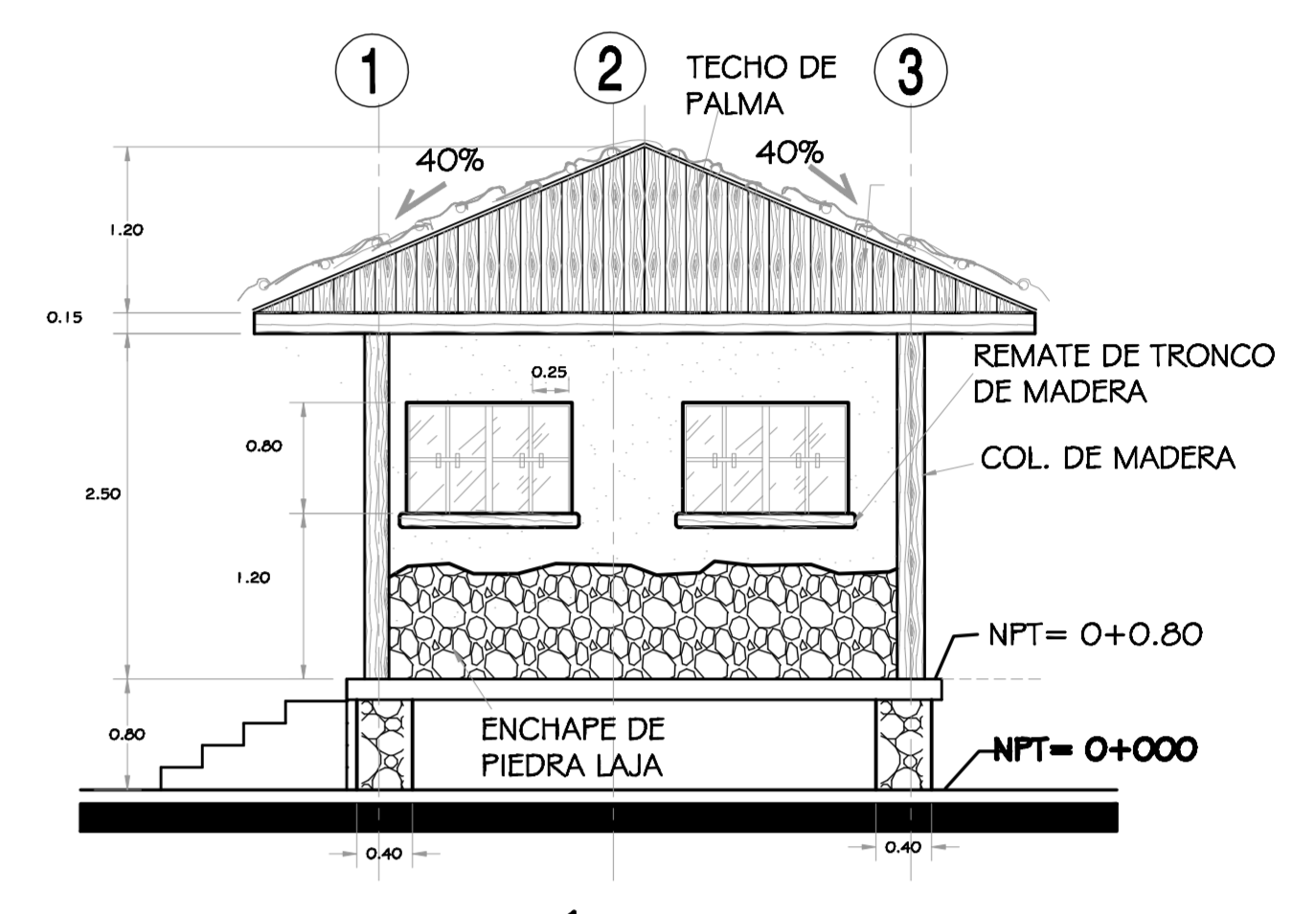
ELEVACIÓN OESTE DE CABAÑAS ESC. 1:50



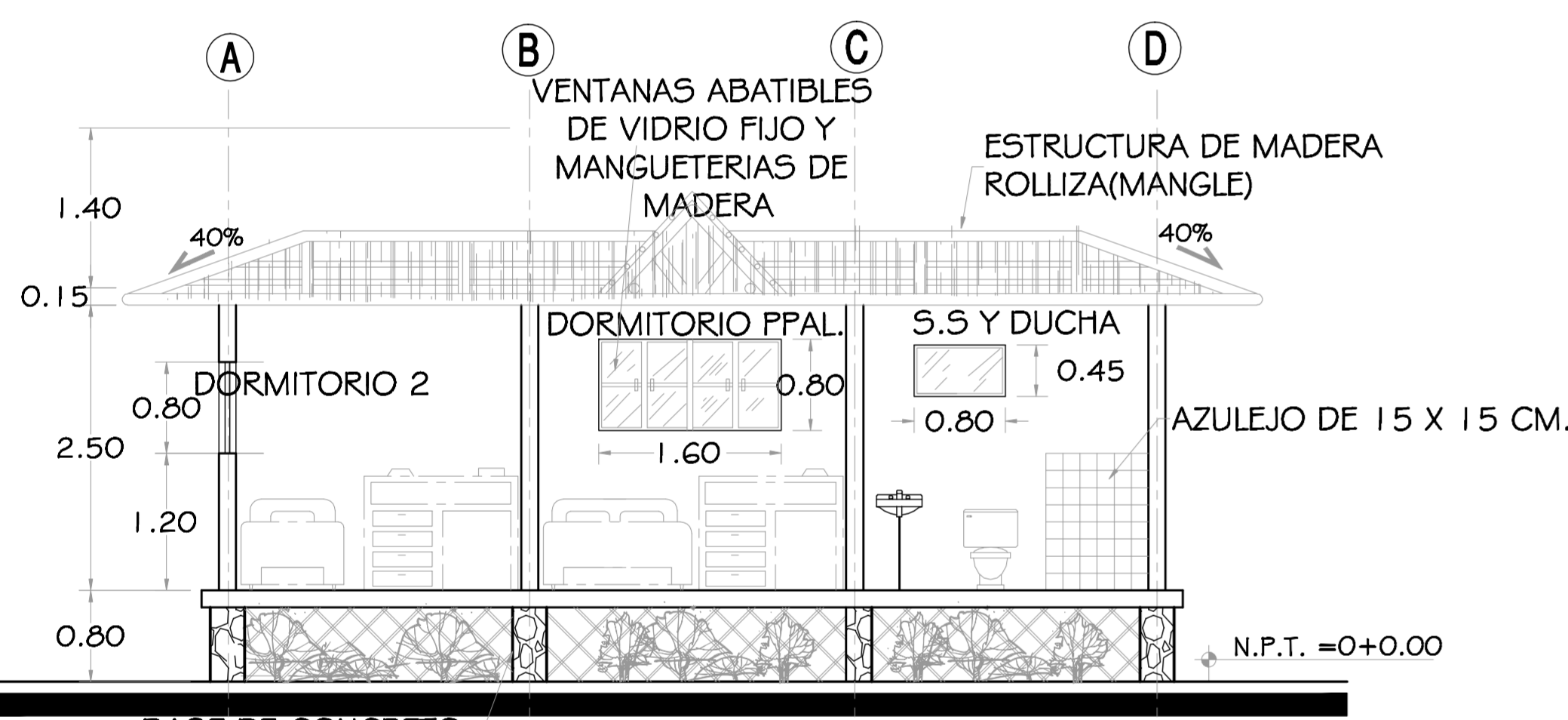
ELEVACIÓN SUR DE CABAÑA 5 PERSONAS ESC. 1:50



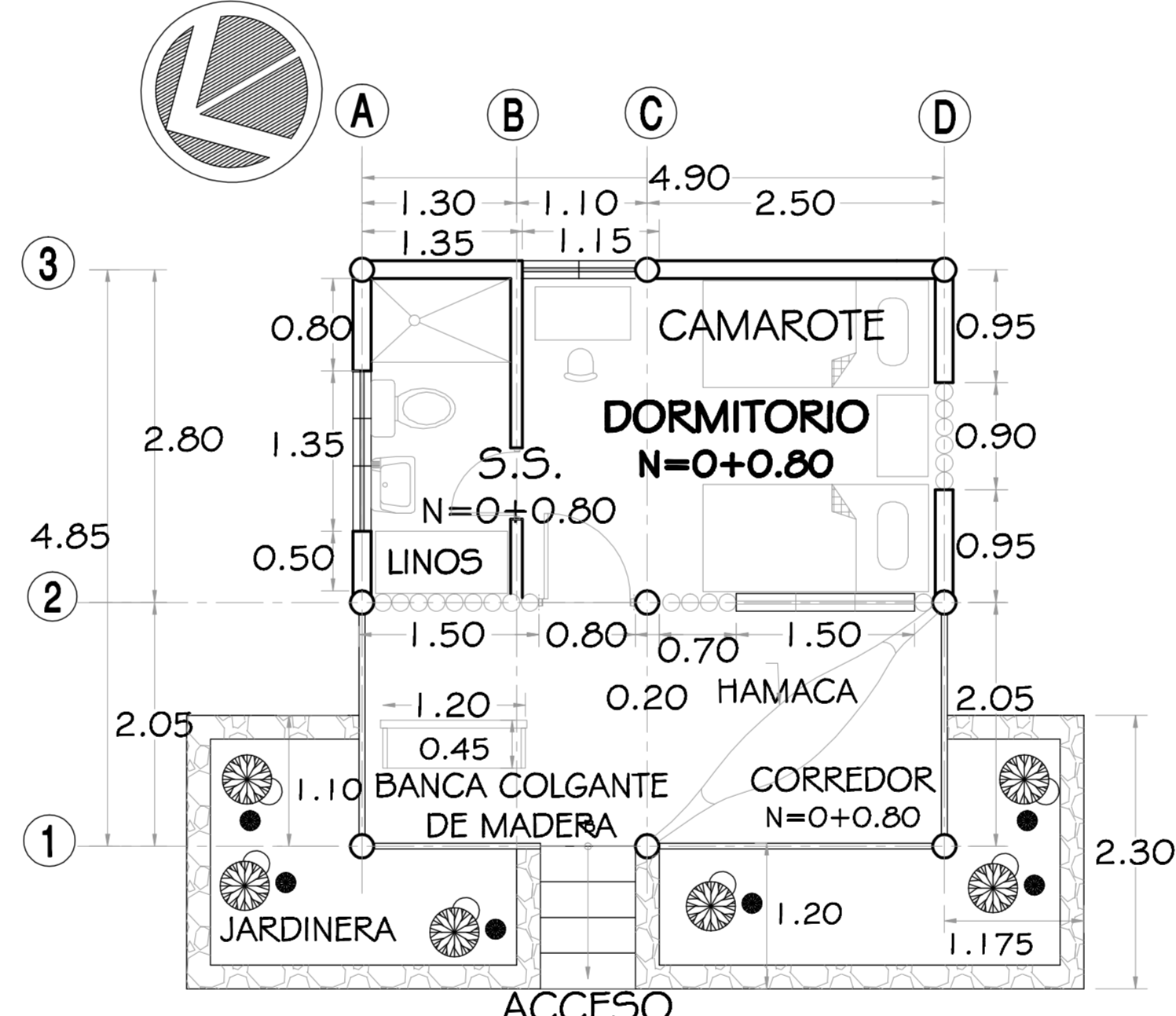
ELEVACIÓN OESTE, CASETA DE VIGILANCIA ESC. 1:50



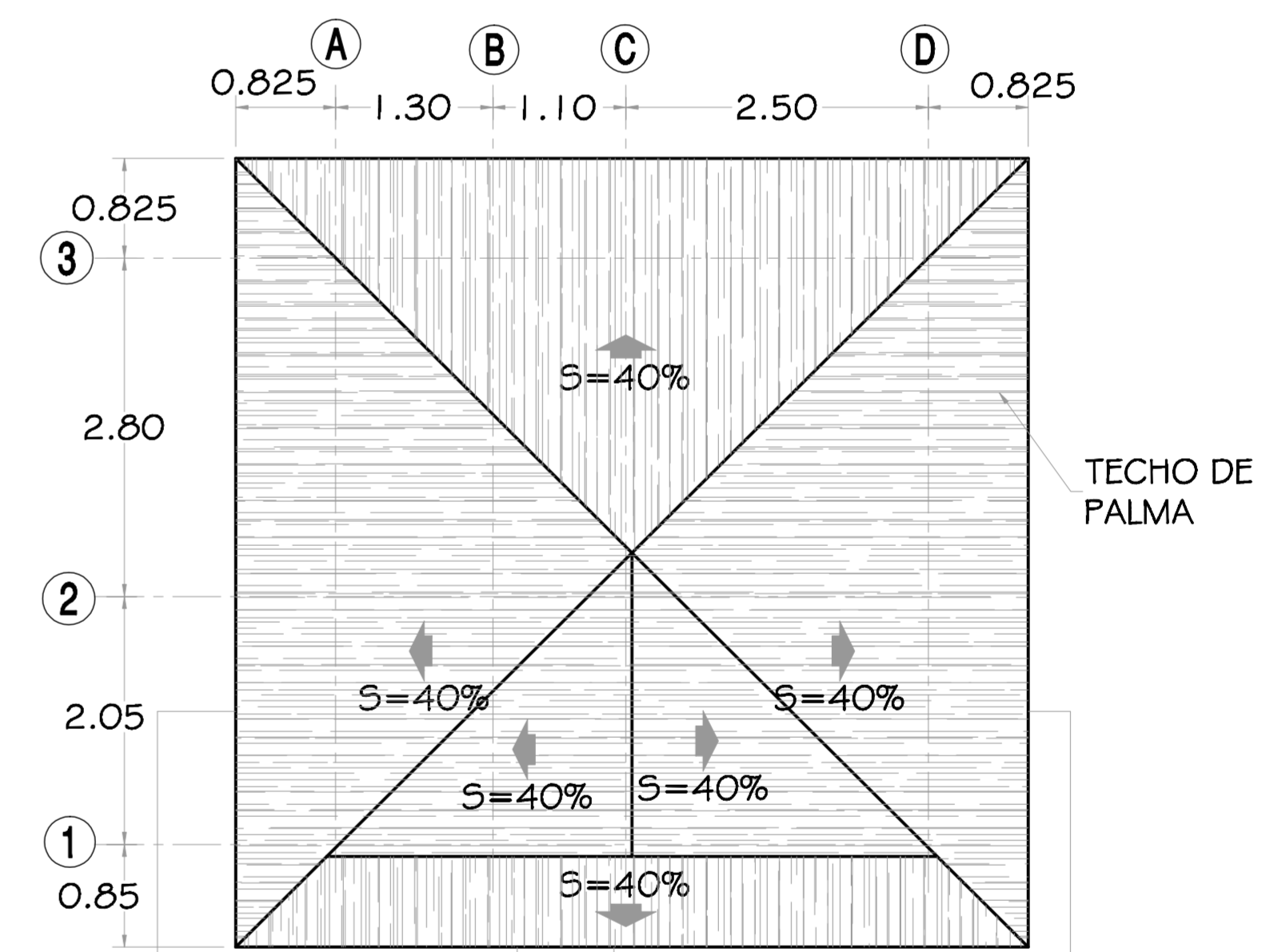
ELEVACIÓN SUR CASETA DE VIGILANCIA ESC. 1:50



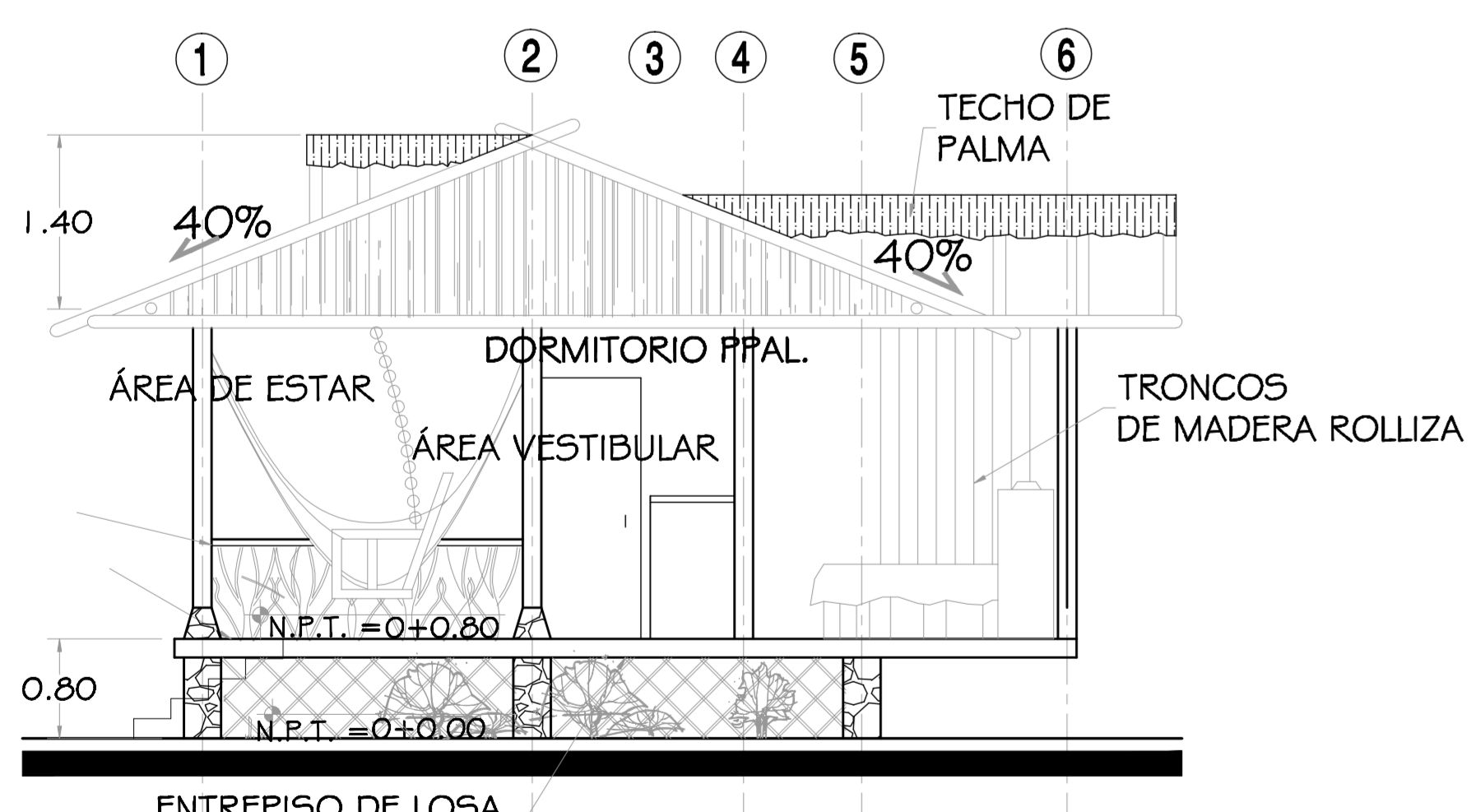
SECCIÓN 1-1 CABAÑA FAMILIAR MONTECRISTO ESCALA 1:50 (CABAÑAS PARA 5 PERSONAS)



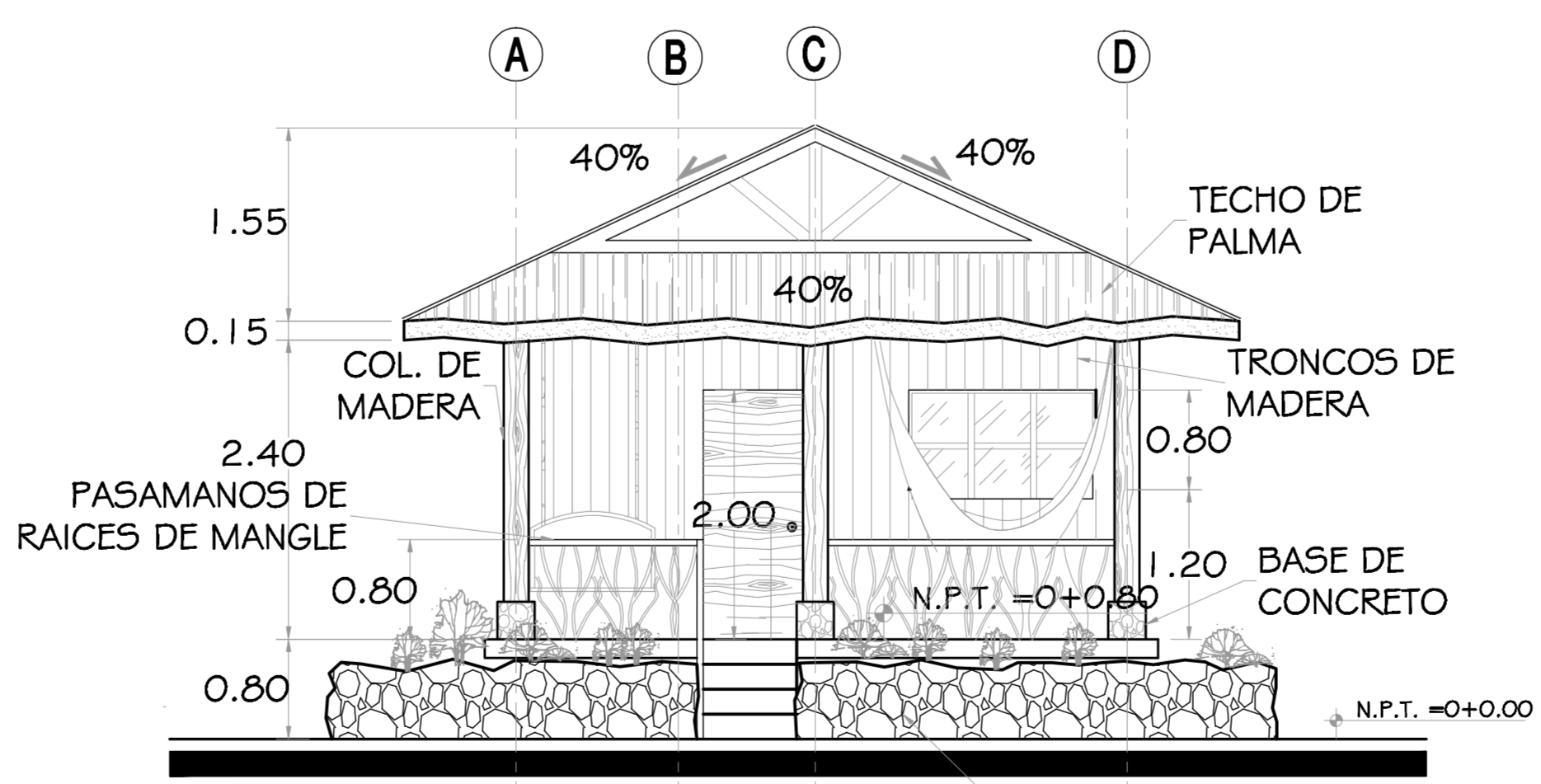
PLANTA ARQUITECTÓNICA CABAÑAS FAMILIARES ESC. 1:50



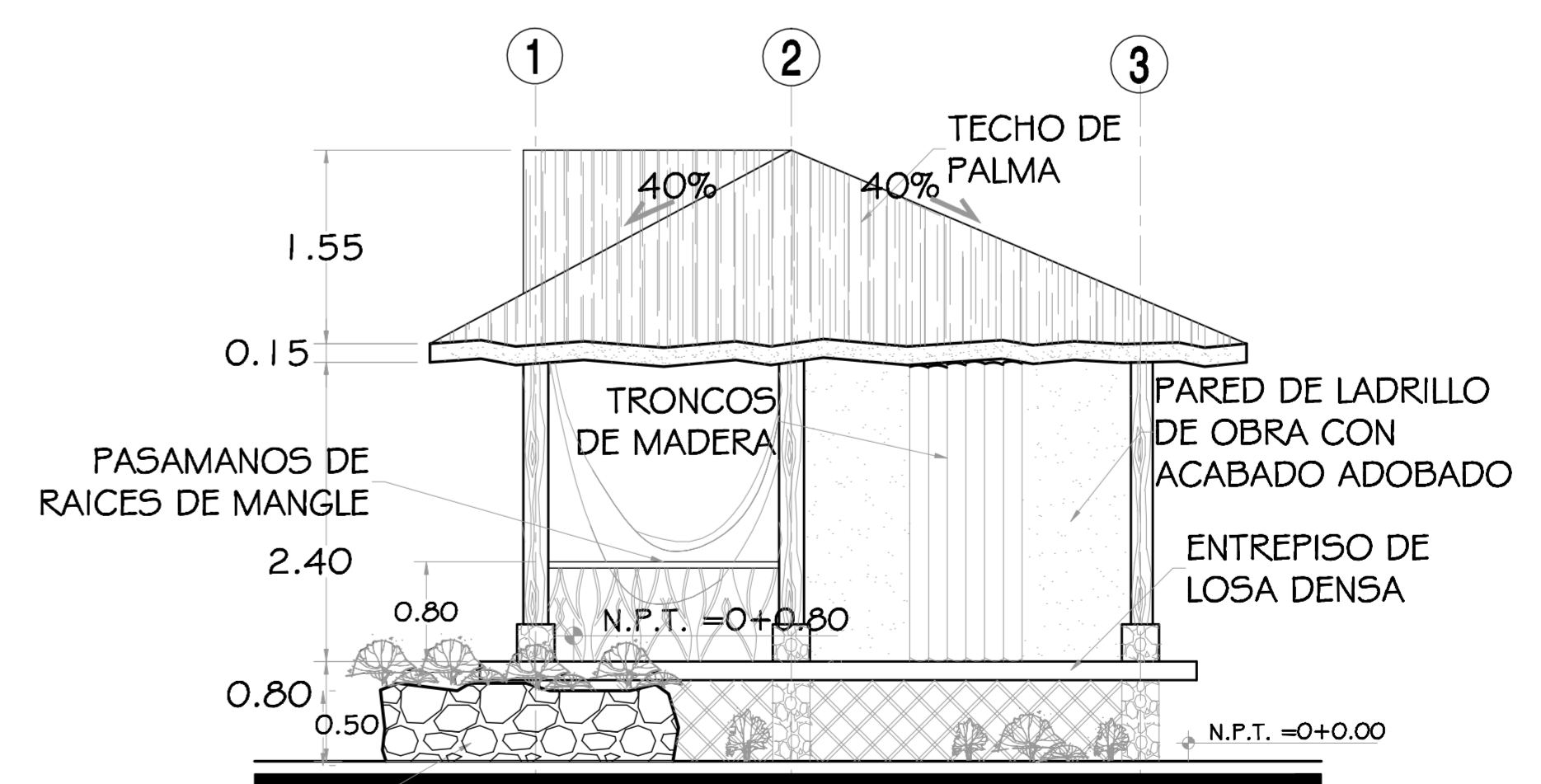
PLANTA DE TECHOS CABAÑAS FAMILIARES ESC. 1:50



SECCIÓN 2-2 CABAÑA FAMILIAR COM. MONTECRISTO ESCALA 1:50 (CABAÑAS PARA 5 PERSONAS)



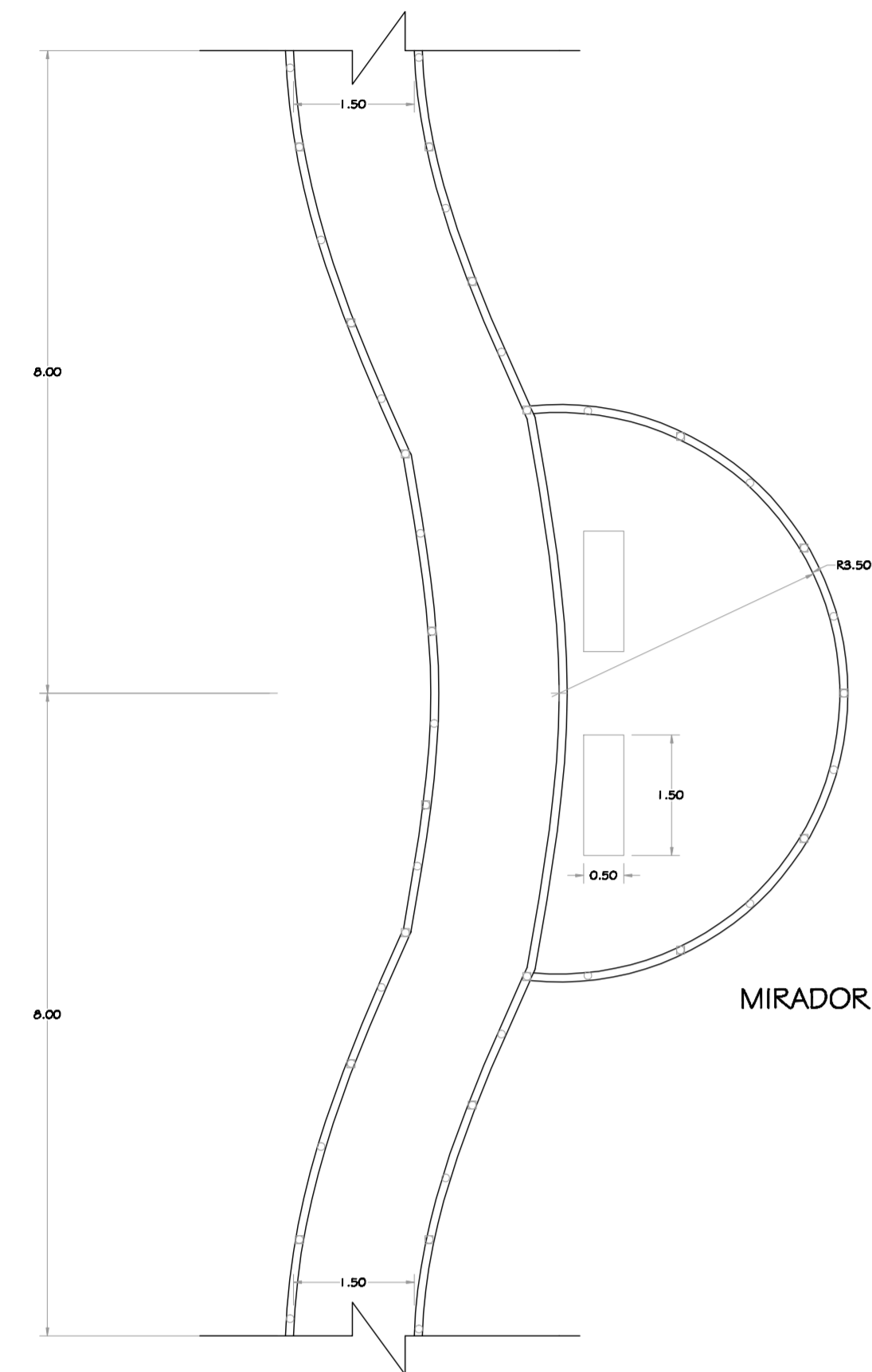
ELEVACIÓN OESTE DE CABAÑA ESCALA 1:50 (2 Y 3 PERSONAS, CON BAÑO)



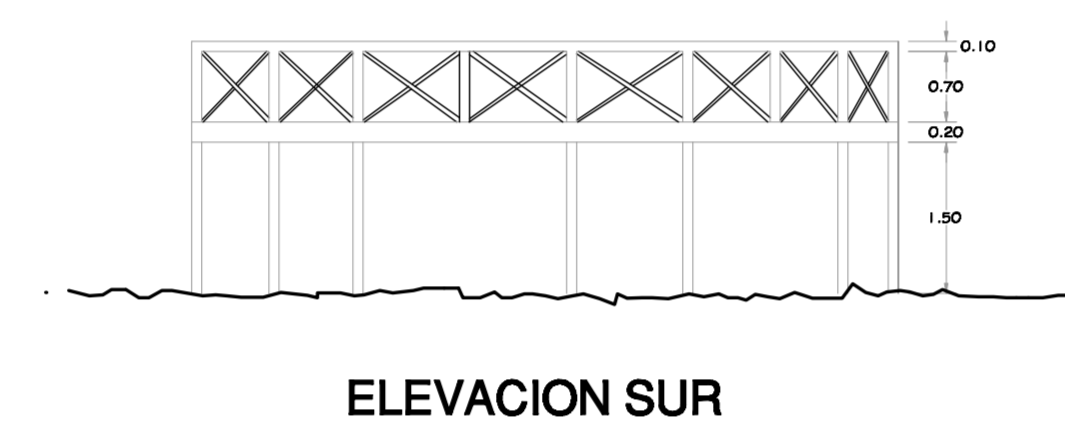
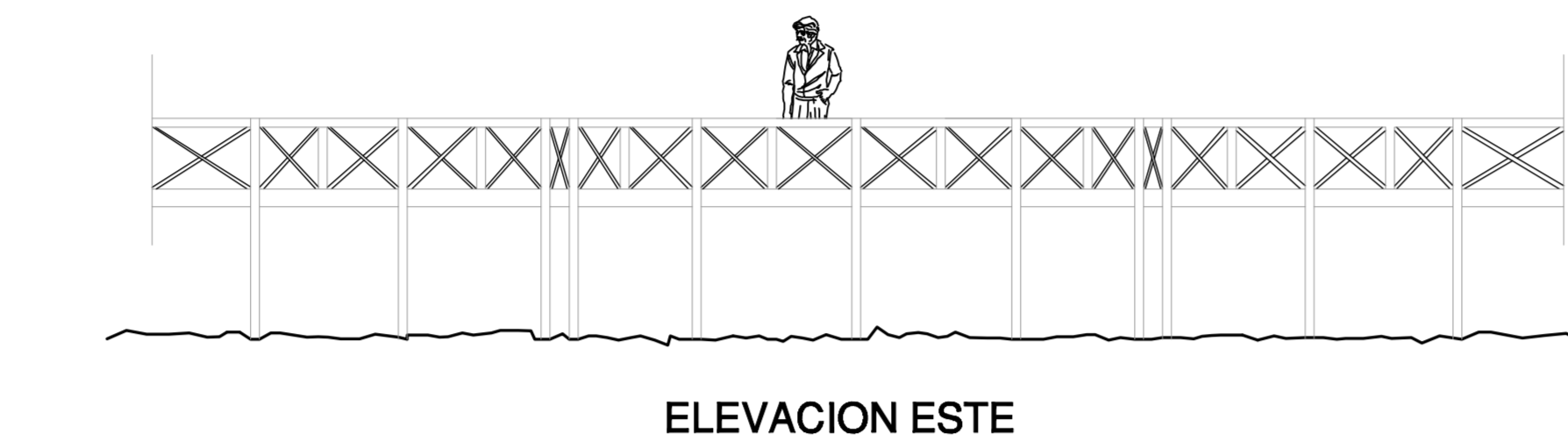
ELEVACIÓN SUR DE CABAÑA (2 Y 3 PERSONAS CON BAÑO) ESC. 1:50



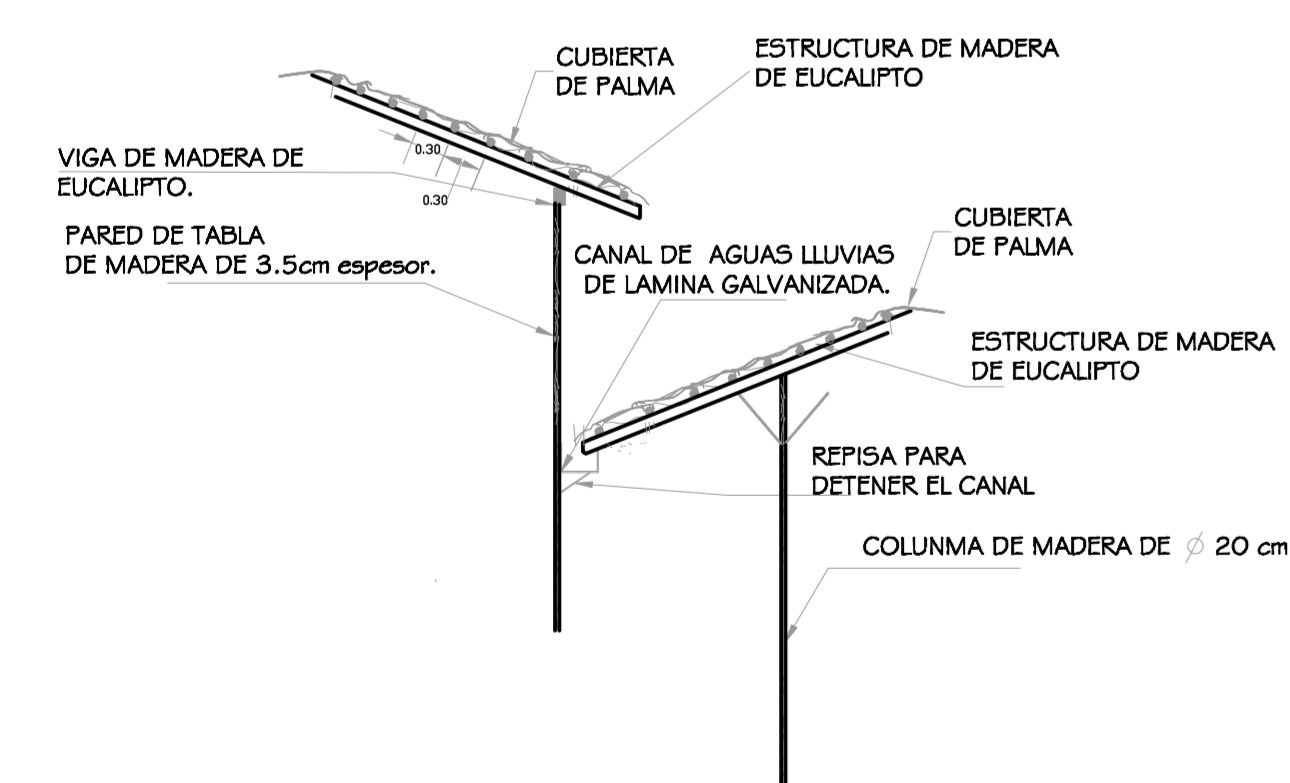
## DETALLE ESPECIFICOS EN COMUNIDAD LA PITA.



DETALLE DE MIRADOR EN RECORRIDO TERRESTRE  
ESC. 1:75



## DETALLES GENERALES EN PROPUESTAS ARQUITECTONICAS.



DETALLE TIPO DE CANAL,  
SIN ESCALA

